

**AQUACULTURE - LICENSING UNDER**  
**FISHERIES (AMENDMENT) ACT 1997 as amended**  
**and**  
**FORESHORE ACT 1933 as amended**

***Application Form for an Aquaculture and Foreshore Licence for  
a single specific site.***

***If a Licence is required for more than one site a separate  
application form must be completed for each site.***

**Important Note**

**Section 4 of the Fisheries and Foreshore (Amendment) Act, 1998 (No. 54 of 1998) prohibits any person making an application for an Aquaculture Licence from commencing aquaculture operations until duly licensed under the Fisheries (Amendment) Act, 1997 (No. 23 of 1997), and provides that a breach of that prohibition will cause the application to fail.**

**A copy of an Environmental Impact Statement should be enclosed, if required, with all new, review and renewal applications. See Guidance Notes Section 3.**

**Aquaculture & Foreshore Management Division,  
Department of Agriculture, Food and the Marine,  
National Seafood Centre,  
Clonakilty, Co. Cork  
Telephone: (023) 8859500  
Fax: (023) 8821782**

**AQUACULTURE AND FORESHORE LICENCE APPLICATION FORM, for purposes of  
FISHERIES (AMENDMENT) ACT, 1997 and FORESHORE ACT, 1933**

**NB: The accompanying Guidance Notes should be read before completing this form.**

**Note:** Details provided in Parts 1 and 2 will be made available for public inspection. Details provided in Parts 3 and 4 and any other information supplied will not be released except as may be required by law, including the Freedom of Information Act 1997 as amended.

**USE BLOCK CAPITALS IN BLACK INK**  
**PLEASE**

**For Office Use**

Application Ref. No. TS/588.

Date of Receipt (Dept. Stamp):



**Type of Applicant (tick one)**

Sole Trader

☒

Partnership

☐

Company

☐

Co-Operative

☐

Other

Please specify-

☐

**PART 1: PRELIMINARY DETAILS**

**Applicant's Name(s)** JAMIE DWYER T/A HAORN-SHELLFISH

1.

Address:

WATERSIDE,  
BALLINACLOSHET  
OYSTERTHORN  
CO. CORK

2.

Address:

3.

Address:

4.

Address:

Contact in case of enquiries (if different from above)	
Contact Name	
Organisation Name (if applicable)	
Address	

## PART 1: PRELIMINARY DETAILS

<b>TYPE OF APPLICATION</b> – please indicate relevant type of application	
This Application Form is valid for each type of application - <i>See Guidance Note 3.1</i>	
(i) Aquaculture Licence	<input checked="" type="checkbox"/>
(ii) Trial Licence	<input type="checkbox"/>
(iii) Foreshore Licence, if Marine Based	<input checked="" type="checkbox"/>
(iv) Review of Aquaculture Licence	<input type="checkbox"/>
(v) Renewal of Aquaculture Licence	<input type="checkbox"/>

### TYPE OF AQUACULTURE

*See Guidance Note 3.2*

Indicate the relevant type of application with a tick.

#### (i) MARINE-BASED

- |  |                                     |                          |
|--|-------------------------------------|--------------------------|
| Finfish                                  | <input type="checkbox"/>            | Go to Parts 2.1 and 2.1A |
| Shellfish <i>Subtidal</i>                | <input type="checkbox"/>            | Go to Parts 2.2 and 2.2A |
| <i>Intertidal</i>                        | <input checked="" type="checkbox"/> | Go to Parts 2.2 and 2.2A |
| Seaweed/Aquatic Plants/Aquatic Fish Food | <input type="checkbox"/>            | Go to Parts 2.3 and 2.3A |

#### (ii) LAND-BASED

- |                |                          |                   |                          |                          |
|----------------|--------------------------|-------------------|--------------------------|--------------------------|
| Finfish        | <input type="checkbox"/> | Shellfish         | <input type="checkbox"/> | Go to Parts 2.4 and 2.4A |
| Aquatic Plants | <input type="checkbox"/> | Aquatic Fish Food | <input type="checkbox"/> | Go to Parts 2.4 and 2.4A |

#### (iii) TRIAL LICENCE

- |                          |   |
|--------------------------|---|
| <input type="checkbox"/> | Go to appropriate Parts as above and to Part 2.5. |
|--------------------------|---|



## 2.2 MARINE-BASED SHELLFISH AQUACULTURE

When filling out this section refer also to 2.2A and Guidance Note 3.3 for information on Conditions and Documents required with this application type

### Proposed Site Location

- (i) Bay: OYSTERMAON
- (ii) County: CORK
- (iii) OS Map No: \_\_\_\_\_
- (iv) Co-ordinates of Site: (please specify coordinate reference system used e.g. Irish Grid (IG) or Irish Transverse Mercator (ITM) or Latitude/Longitude [in which case specify whether ETRS89 or WG84 etc.]  
ON BOTTOM RIGHT OF O'S MAP  
(ING)  
IRISH NATIONAL GRID
- (v) Size of Site (hectares): • 88

(vi) Species (common and scientific name) and whether native or non-native species: (see Guidance Notes 3.3.1)

PACIFIC OYSTER CRASSOSTREA GIERA

(vii) Whether production will be sub-tidal or inter-tidal?

INTER-TIDAL

(viii) Please supply details of (a) source of seed e.g. wild hatchery and location and (b) means of collection and introduction to culture.

HATCHERY SEED - MORECOMBE BAY AND FRANCE

MAISSAIN

NB Importation of seed into the State or movement of seed within the State requires notification to the Marine Institute as per the Fish Health Authorisation Regulations – See Guidance Notes Section 6

(ix) Method of culture (rope, trestles – intensive; bottom – extensive;

other) BAGS AND TRESTLES

(x) Proposed number of lines/ropes/trestles as per site layout drawing

500 TRESTLES

(xi) Proposed Production Tonnage:

Year 1	—	Year 2	—	Year 3	10	Year 4	10	Year 5	10
--------	---	--------	---	--------	----	--------	----	--------	----

(xii) (a) Please outline the reasons for site selection:

SITE SUITABLE FOR SOON HIGH  
TRESTLES AND OYSTER BAGS

(b) If using trestles please outline the physical characteristics of the site which make it suitable for using trestles

NICE GENTLE SLOPING SITE SUITABLE FOR  
TRESTLES AND BAGS.

(xiii) Is it intended that the product is for direct human consumption or half grown? Please specify


BOTH - DEPENDING ON MARKET CONDITIONS

(xiv) How will the visual impact issues of the flotation devices for the proposed application be addressed?

THERE WILL BE NO FLOTATION DEVICES

(xv) Is the site located in Designated Shellfish Waters Area? (Refer to Guidance Note 3.3.2)

Yes



No



If yes give details.

IT IS IN AN AREA OF OYSTERHAGEN DESIGNATED

If no outline the reasons why you believe the site suitable for the proposed aquaculture, notwithstanding its location outside Designated Shellfish Waters Area?

(xvi) Has the area been classified under Food Safety Legislation? (For Bivalve Molluscs) What is the current classification of the area for the proposed species applied for?

B

(xvii) Is the site located in/adjacent to a sensitive area e.g. SPA (Special Protection Area) or SAC (Special Area of Conservation) i.e. a Natura 2000 site? (Refer to Guidance Note 3.3.1- Natura 2000 sites)

NO

(xviii) Are there known sources of pollution in the vicinity e.g. sewage outfall?

Yes / No

If yes please give full details.

NO

(xix) Methods used to harvest the shellfish and details of any subsequent processing of shellfish

BAGS AND TRESTLES

(xx) Describe any proposed purification facilities to be used:

I HAVE MY OWN EXISTING PURIFICATION FACILITIES



(xxi) What are the main predators of the species to be cultivated?

NONE

(xxii) Describe the method(s) which will be used to control them

N/A

See Part 2.2A for details of documentation to be included with this application type

## **2.2A DOCUMENTATION REQUIRED FOR MARINE-BASED SHELLFISH AQUACULTURE**

(to be included separately with a Licence Application for a new site or for a renewal or review of an existing Licence)

1. **An appropriate Ordnance Survey Map (recommendation is a map to the Scale of 1:10,000/1:10,560, i.e. equivalent to a six inch map).** Note: The proposed access route to the site from the public road across tidal foreshore must also be shown on the map.
2. **Scale drawing of the structures to be used and the layout of the farm.**  
The proposed site drawings must illustrate all site structures above and below the water including mooring blocks. (recommended scales normally 1:100 for structures and 1:200 for layout ) (See Guidance Note 3.3.2)
3. **The prescribed application fee (See Guidance Note Section 4)**
4. **If the applicant is a limited Company within the meaning of the Companies Act 1963, as amended, the Certificate of Incorporation and Memorandum and Articles of Association**
5. **If the applicant is a Co-operative, the Certificate of Incorporation and Rules of the Co-operative Society**
6. **Environmental Impact Statement (if required) in certain cases- See Guidance Notes Section 3.3.1**
7. **Alien Species dossier ( where required) – See Guidance Notes Section 3.3.1**

**NOW COMPLETE PARTS 2.6, 3, 4 AND 5 PLEASE**

**2.6 Employment, Qualifications, Experience, etc**  
**TO BE FILLED IN BY ALL AQUACULTURE APPLICANTS**

(i) Please provide details of experience/qualifications of the applicant and any key personnel which are relevant to the aquaculture now proposed:

I JAMIA DOWAR HAVE 30 YEARS EXPERIENCE  
 IN GROWING OYSTERS ON MY SITE ADJACENT  
 TO THE PROPOSED SITE.

(ii) If a new application please provide details of projected employment creation during first four years of the proposed aquaculture project:

(iii) In the case of a renewal please provide current and future details:

IT IS PROPOSED TO EMPLOY ONE MORE STAFF  
 FULL TIME AND ONE PART TIME.

**FULLTIME JOBS**

Year 1:	1	Year 2:	1	Year 3:	1	Year 4:	1
---------	---	---------	---	---------	---	---------	---

**PART TIME JOBS**

Year 1:		Year 2:	1	Year 3:	1	Year 4:	1
---------	--	---------	---	---------	---	---------	---

## PART 5: APPLICATION DOCUMENTATION

The following documents are enclosed with this application:

**NB: Refer to Guidance Note Section 3.3 – Guidance on Application Documentation**

No.	DOCUMENTATION	YES	NO	N/A
1	An appropriate Ordnance Survey Map (recommendation is a map to the scale of 1:10,000/10:10,560, i.e., equivalent to a six inch map)	✓		
2	Scale drawing of the structures to be used and the layout of the farm (recommended scales normally 1:100 for structures and 1:200 for layout )	✓		
3	The prescribed application fee	✓		
4	Environmental Impact Statement (EIS), if required			✓
5	Water Quality Analysis Report, if appropriate			✓
6	Decision of Planning Authority under the Planning Acts, if required			✓
7	Copy of Licence under Section 4 of the Local Government (Water Pollution) Act, 1977 – Effluent Discharge, if required			✓
8	If the applicant is a limited Company within the meaning of the Companies Act 1963, as amended, a copy of the Certificate of Incorporation and Memorandum and Articles of Association.			✓
9	If the applicant is a Co-operative, a copy of the Certificate of Incorporation and Rules of the Co-operative Society			✓
10	Integrated Pest Management Plan, if required			✓
11	Alien Species documentation, if required.			✓



## PART 5: DECLARATION AND SIGNING

**NB: Refer to Guidance Note Section 3.5 and Section 4 - Guidance on Declaration and Signing and Annual Aquaculture and Foreshore Licence Fees**

If this is a renewal/review have you met all licence conditions of the existing aquaculture licence? If applicable, explain why you have not complied with all conditions:

---


---

---

---

I/We hereby declare the information provided in Parts 1, 2, 3 and 4 above to be true to the best of my/our knowledge. I/We enclose an application fee\* of € \_\_\_\_\_ with this application.

Signature(s) of Applicant(s):  
(Please state capacity of persons  
signing on behalf of a Company/Co-op)

  
\_\_\_\_\_  
\_\_\_\_\_  
\_\_\_\_\_  
\_\_\_\_\_

Date: 14 - 11 - 13

**NB All persons named on this licence application must sign and date this application form.**

**Only the existing licence holder(s) can apply for the renewal/review of an Aquaculture Licence.**

\*Preferred method of payment is by cheque or bank draft. The fee should be made payable to the Department of Agriculture, Food and the Marine.

**Refer to Guidance Note Section 4 - Guidance on Aquaculture and Foreshore Licence Fees**

The application form should be forwarded, with the required documents and application fee, to:

**Aquaculture Licensing  
Aquaculture & Foreshore Management Division  
Department of Agriculture, Food and the Marine  
National Seafood Centre  
Clonakilty  
Co. Cork**

# **1 NO. SITE AT OYSTERHAVEN BAY CO.CORK**

## **Co-ordinates & Area**

### **Site T05/588A (0.88 Ha)**

The area seaward of the high water mark and enclosed by a line drawn from Irish National Grid Reference point

167749, 050913 to Irish National Grid Reference point  
167800, 050885 to Irish National Grid Reference point  
167866, 050871 to Irish National Grid Reference point  
167853, 050808 to Irish National Grid Reference point  
167775, 050825 to Irish National Grid Reference point  
167717, 050855 to the first mentioned point.





168000

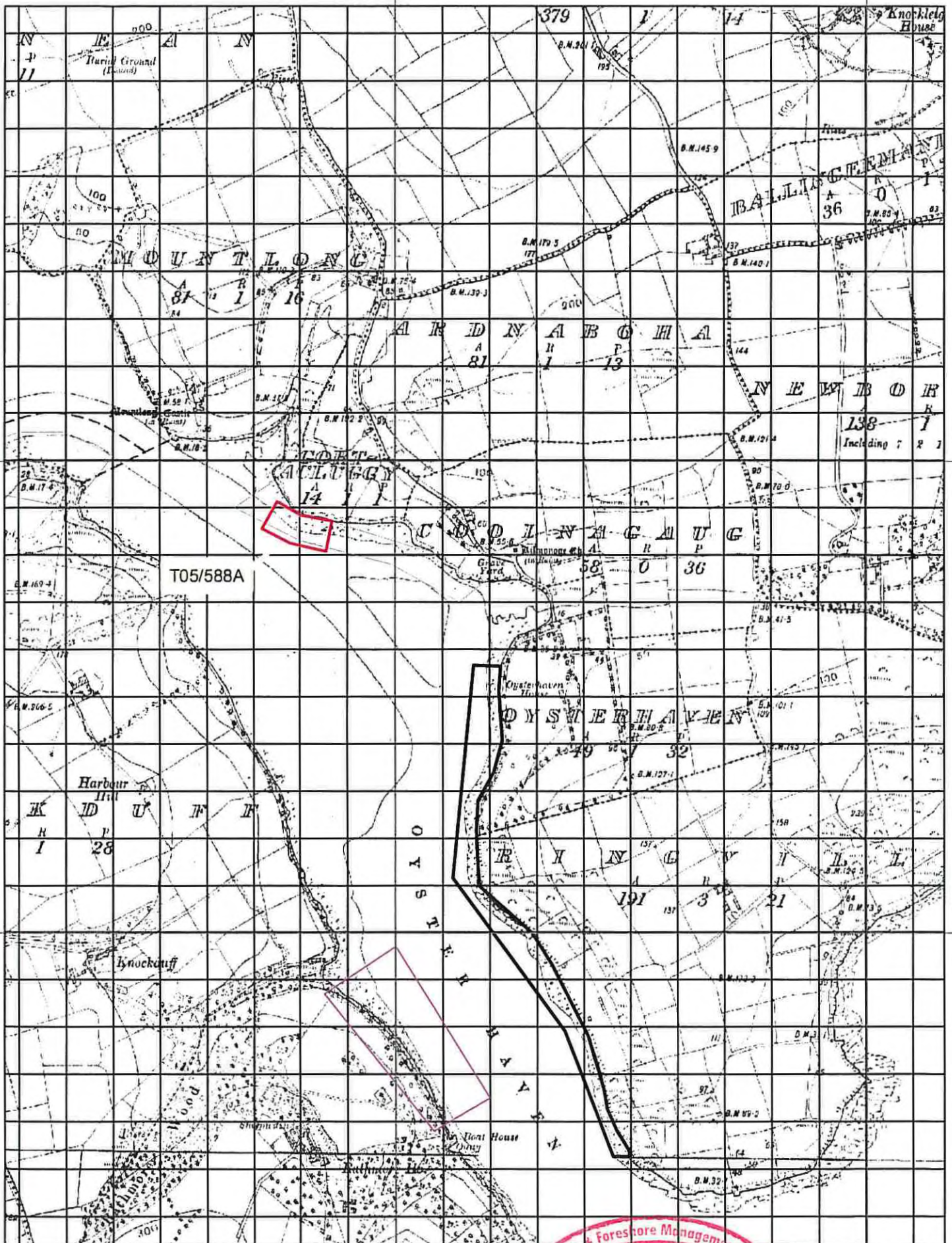
169000

51000

51000

50000

50000



Aqua Culture Sites  
 [Symbol] <all other values>

Site Status

[Symbol] Application

[Symbol] Lapsed

[Symbol] Licensed

[Symbol] Refused

[Symbol] Renewal

[Symbol] Revoked

[Symbol] Surrendered

[Symbol] Withdrawn

[Symbol] oyster fishery order

[Symbol] rha\_200910\_final

168000

169000

1:10,560

Ordnance Survey Ireland Licence No. EN 0076413  
 © Ordnance Survey Ireland/Government of Ireland

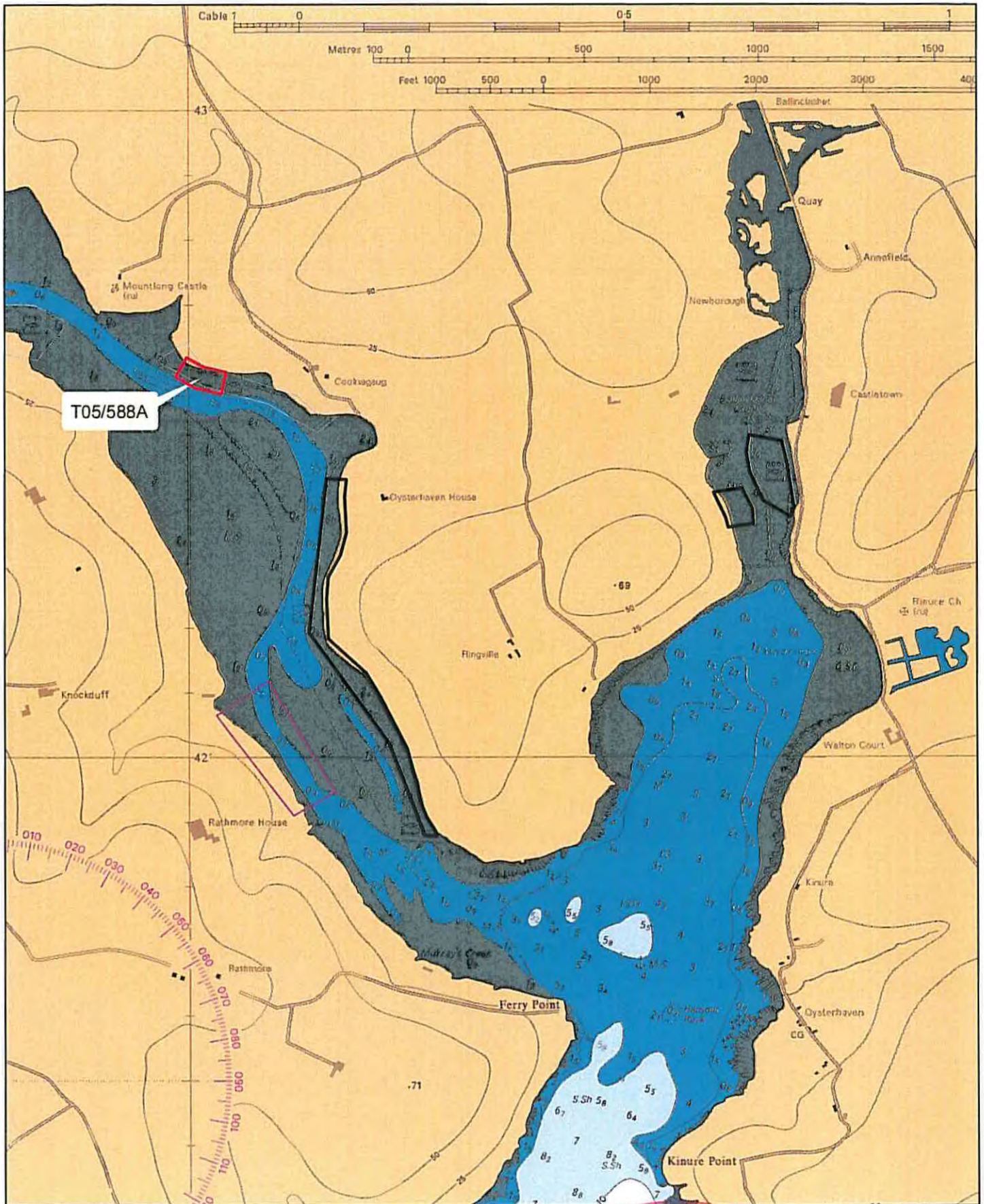
Site highlighted in red denotes application.



Department of  
 Agriculture,  
 Food and the Marine

An Foinn  
 Talmhaíochta,  
 Bia agus Mara





Aqua Culture Sites  
<all other values>

Site Status

- Application
- Lapsed
- Licensed
- Refused
- Renewal
- Revoked
- Surrendered
- Withdrawn
- Oyster fishery order

1:15,000

Part of Admiralty Chart No 2053-0

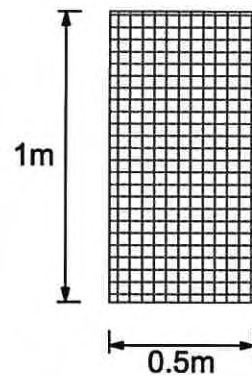
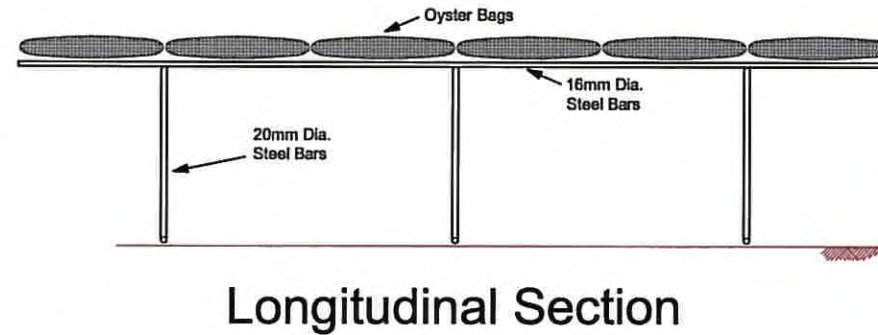
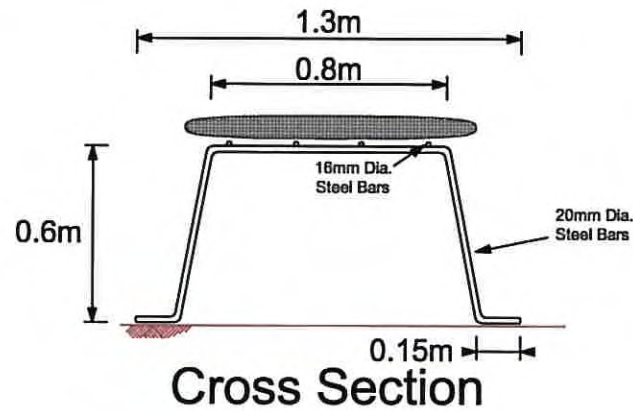
Not to be used for Navigation

Site highlighted in red denotes application.

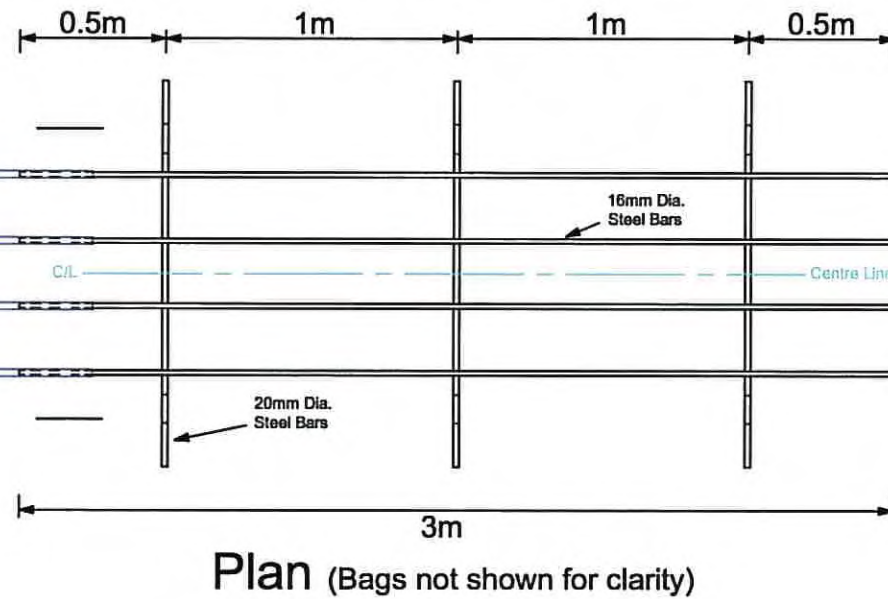


Department of  
Agriculture,  
Food and the Marine  
An Foinn  
Talmhaíochta,  
Bia agus Mara





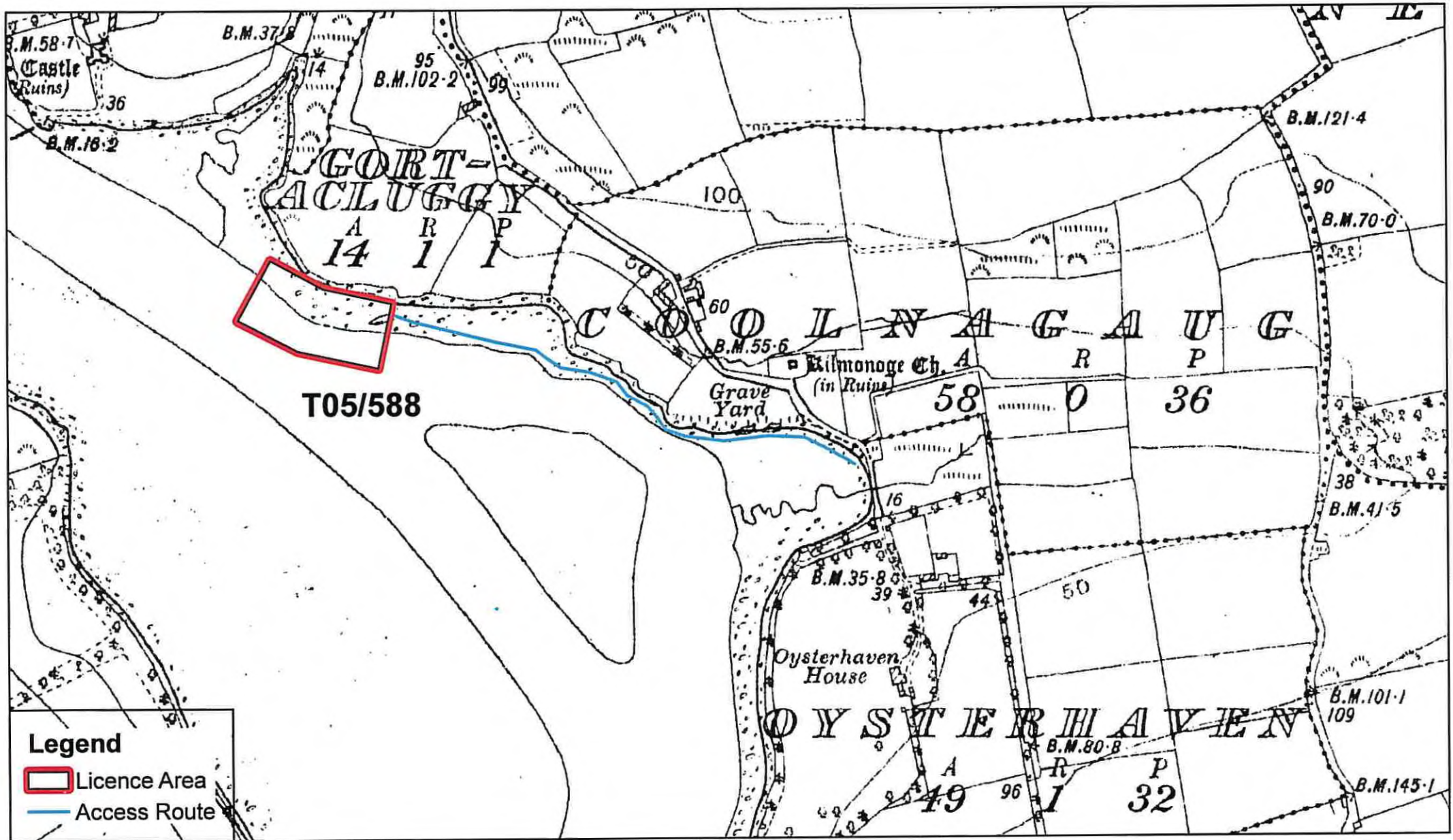
0.5m length of plastic pipe  
connecting trestle units



**Note:** Each oyster bag should be secured to trestle

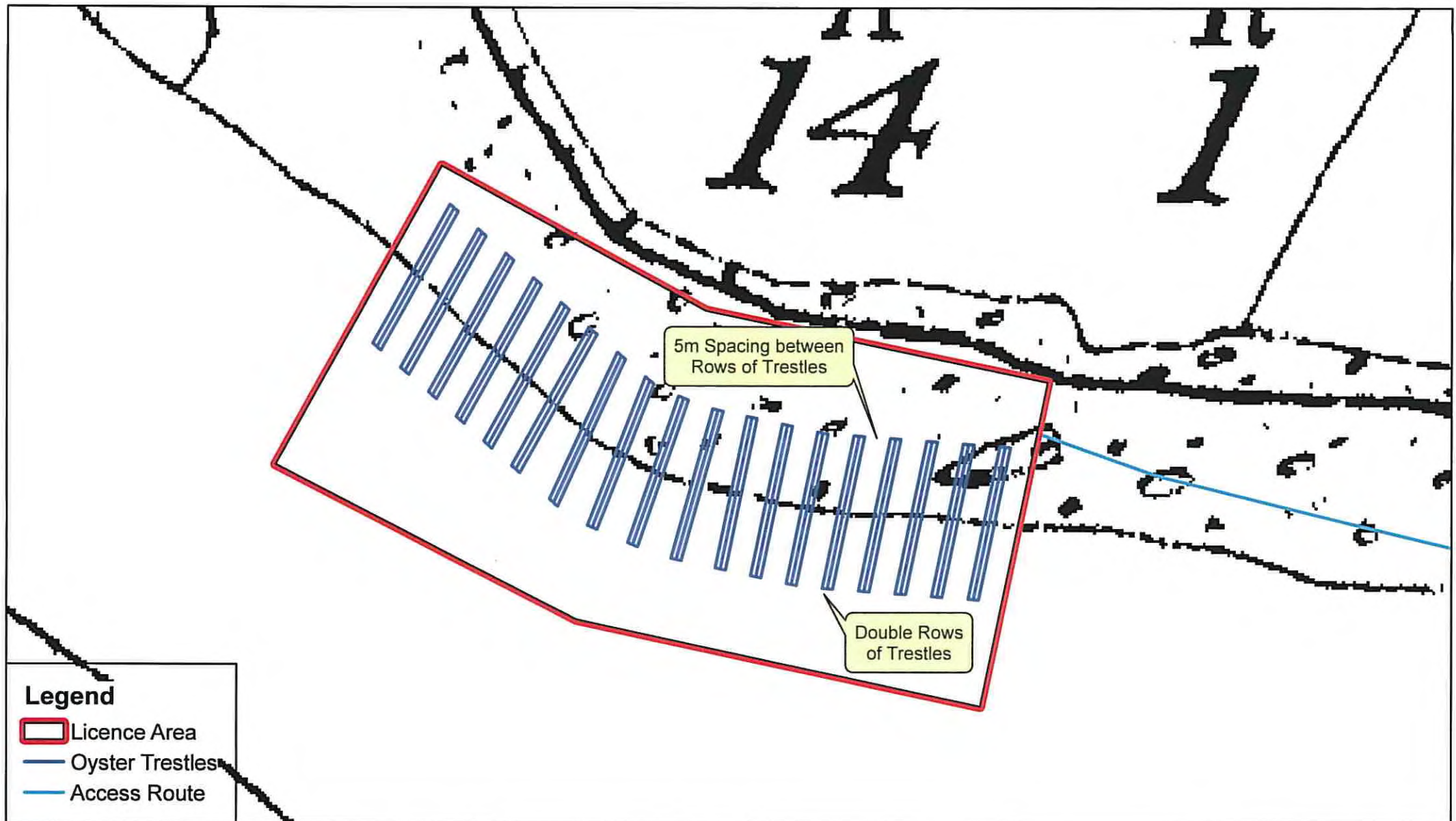
**Title: Typical Oyster Trestle Detail**  
Scale 1:25 (A4)

# Foreshore & Aquaculture Licence Map - T05/588





# Site Layout Drawing - T05/588



Date: 26/04/16  
Site Layout Drawing  
Applicant: Jamie Dywer,  
Haven Shellfish

1:1,000