

**AQUACULTURE AND FORESHORE LICENCE APPLICATION FORM, for purposes of  
FISHERIES (AMENDMENT) ACT, 1997 and FORESHORE ACT, 1933**

***NB: The accompanying Guidance Notes should be read before completing this form.***


**Note:** Details provided in Parts 1 and 2 will be made available for public inspection. Details provided in Parts 3 and 4 and any other information supplied will not be released except as may be required by law, including the Freedom of Information Act 1997 as amended.

**USE BLOCK CAPITALS IN BLACK INK**  
**PLEASE**

For Office Use

Application Ref. No. T5/593.

Date of Receipt (Dept. Stamp):



**Type of Applicant (tick one)**

Sole Trader

☐

Partnership

☐

Company

☒

Co-Operative

☐

Other

Please specify-

☐

**PART 1: PRELIMINARY DETAILS**

<b>Applicant's Name(s)</b> <u>KINSALE OYSTERHAVEN SEAFOOD LTD</u>	
1.	
Address:	<u>O'MAHONY OFFICE</u> <u>24 SHANDON STREET</u> <u>DUNGARVAN, Co. WATERFORD</u>
2.	
Address:	
3.	
Address:	
4.	
Address:	

Contact in case of enquiries (if different from above)	
Contact Name	JODY MC NAMARA
Organisation Name (if applicable)	
Address	CAPPAGH KILLSACE CO. CORK

### PART 1: PRELIMINARY DETAILS

<b>TYPE OF APPLICATION</b> – please indicate relevant type of application	
This Application Form is valid for each type of application - <i>See Guidance Note 3.1</i>	
(i) Aquaculture Licence	<input checked="" type="checkbox"/>
(ii) Trial Licence	<input type="checkbox"/>
(iii) Foreshore Licence, if Marine Based	<input checked="" type="checkbox"/>
(iv) Review of Aquaculture Licence	<input type="checkbox"/>
(v) Renewal of Aquaculture Licence	<input type="checkbox"/>

### TYPE OF AQUACULTURE

*See Guidance Note 3.2*

Indicate the relevant type of application with a tick.

#### (i) MARINE-BASED

Finfish

☐

Go to Parts 2.1 and 2.1A

Shellfish *Subtidal*

☒

Go to Parts 2.2 and 2.2A

*Intertidal*

☐

Go to Parts 2.2 and 2.2A

Seaweed/Aquatic Plants/Aquatic Fish Food

☐

Go to Parts 2.3 and 2.3A

#### (ii) LAND-BASED

Finfish

☐

Shellfish

☐

Go to Parts 2.4 and 2.4A

Aquatic Plants

☐

Aquatic Fish Food

☐

Go to Parts 2.4 and 2.4A

#### (iii) TRIAL LICENCE

☐

Go to appropriate Parts as above and to Part 2.5.



## 2.2 MARINE-BASED SHELLFISH AQUACULTURE

When filling out this section refer also to 2.2A and Guidance Note 3.3 for information on Conditions and Documents required with this application type

### Proposed Site Location

- (i) Bay: KINSALE
- (ii) County: CORK
- (iii) OS Map No: CK111/CK112/CK124/CK125 AS ATTACHED
- (iv) Co-ordinates of Site: (please specify coordinate reference system used e.g. Irish Grid (IG) or Irish Transverse Mercator (ITM) or Latitude/Longitude [in which case specify whether ETRS89 or WG84 etc.]  
IRISH GRID: (162650, 049200) (162760, 049200)  
(162760, 049100) (162850, 049000) (162850, 048900)  
(162670, 049040) TO THE FIRST MENTIONED POINT
- (v) Size of Site (hectares): 3 HA

(vi) Species (common and scientific name) and whether native or non-native species: (see Guidance Notes 3.3.1)

PACIFIC OYSTER (CRASSOSTREA GIGAS) NON-NATIVE

(vii) Whether production will be sub-tidal or inter-tidal?

SUB-TIDAL

(viii) Please supply details of (a) source of seed e.g. wild hatchery and location and (b) means of collection and introduction to culture.

SEED WILL COME FROM FRANCE AND DELIVERED  
BY LORRY

NB Importation of seed into the State or movement of seed within the State requires notification to the Marine Institute as per the Fish Health Authorisation Regulations – See Guidance Notes Section 6

(ix) Method of culture (rope, trestles – intensive; bottom – extensive; other) TRESTLES

(x) Proposed number of lines/ropes/trestles as per site layout drawing

3000

(xi) Proposed Production Tonnage:

Year 1	<u>15</u>	Year 2	<u>30</u>	Year 3	<u>45</u>	Year 4	<u>65</u>	Year 5	<u>85</u>
--------	-----------	--------	-----------	--------	-----------	--------	-----------	--------	-----------

(xii) (a) Please outline the reasons for site selection:

EASILY MANAGEABLE WITH NO VISUAL IMPACT  
AND VERY GOOD GROWTH RATE

(b) If using trestles please outline the physical characteristics of the site which make it suitable for using trestles

THERE IS NO VISUAL IMPACT AT THE SITE AND HAS BEEN  
USED PREVIOUSLY SUCCESSFULLY WITHOUT COMPLAINT

(xiii) Is it intended that the product is for direct human consumption or half grown? Please specify

HALF GROWN

(xiv) How will the visual impact issues of the flotation devices for the proposed application be addressed?

IT WILL BE KEPT MINIMAL WITHIN SAFETY GUIDELINES

(xv) Is the site located in Designated Shellfish Waters Area? (Refer to Guidance Note 3.3.2)

Yes

☒

No

☐

If yes give details.

DESIGNATED SHELLFISH WATERS AREA KINGSLE (MAP 41)

If **no** outline the reasons why you believe the site suitable for the proposed aquaculture, notwithstanding its location outside Designated Shellfish Waters Area?

(xvi) Has the area been classified under Food Safety Legislation? (For Bivalve Molluscs) What is the current classification of the area for the proposed species applied for?

CLASS B

(xvii) Is the site located in/adjacent to a sensitive area e.g. SPA (Special Protection Area) or SAC (Special Area of Conservation) i.e. a Natura 2000 site? (Refer to Guidance Note 3.3.1- Natura 2000 sites)

NO

(xviii) Are there known sources of pollution in the vicinity e.g. sewage outfall?

~~Yes~~ / No

If yes please give full details.

(xix) Methods used to harvest the shellfish and details of any subsequent processing of shellfish

PRODUCT SENT DIRECTLY TO FRANCE

FOR GRADING

(xx) Describe any proposed purification facilities to be used:



(xxi) What are the main predators of the species to be cultivated?

NONE

(xxii) Describe the method(s) which will be used to control them

N/A

See Part 2.2A for details of documentation to be included with this application type

## **2.2A DOCUMENTATION REQUIRED FOR MARINE-BASED SHELLFISH AQUACULTURE**

(to be included separately with a Licence Application for a new site or for a renewal or review of an existing Licence)

1. **An appropriate Ordnance Survey Map (recommendation is a map to the Scale of 1:10,000/1:10,560, i.e. equivalent to a six inch map).** Note: The proposed access route to the site from the public road across tidal foreshore must also be shown on the map.
2. **Scale drawing of the structures to be used and the layout of the farm.**  
The proposed site drawings must illustrate all site structures above and below the water including mooring blocks. (recommended scales normally 1:100 for structures and 1:200 for layout ) (See Guidance Note 3.3.2)
3. **The prescribed application fee (See Guidance Note Section 4)**
4. **If the applicant is a limited Company within the meaning of the Companies Act 1963. as amended, the Certificate of Incorporation and Memorandum and Articles of Association**
5. **If the applicant is a Co-operative, the Certificate of Incorporation and Rules of the Co-operative Society**
6. **Environmental Impact Statement (if required) in certain cases- See Guidance Notes Section 3.3.1**
7. **Alien Species dossier ( where required) – See Guidance Notes Section 3.3.1**

**NOW COMPLETE PARTS 2.6, 3, 4 AND 5 PLEASE**

**2.6 Employment, Qualifications, Experience, etc  
TO BE FILLED IN BY ALL AQUACULTURE APPLICANTS**

(i) Please provide details of experience/qualifications of the applicant and any key personnel which are relevant to the aquaculture now proposed:

2 YEARS EXPERIENCE MANAGING AND OPERATION  
OF PKC OYSTERFARM IN OYSTERHAVEN  
DIPLOMA OF AQUACULTURE (6 YEARS UNIVERSITY IN FRANCE)  
OPERATION LICENCE FOR BOAT AND HEALTH & SAFETY CERT

- (ii) If a new application please provide details of projected employment creation during first four years of the proposed aquaculture project:  
(iii) In the case of a renewal please provide current and future details:

**FULLTIME JOBS**

Year 1:	1	Year 2:	2	Year 3:	2	Year 4:	3
---------	---	---------	---	---------	---	---------	---

**PART TIME JOBS**

Year 1:	2	Year 2:	2	Year 3:	2	Year 4:	4
---------	---	---------	---	---------	---	---------	---



**PART 3 D. LIMITED COMPANY**

Company Name: KINSALE OYSTERHAVEN SEAFOOD LTD

Address: O'MAHONY OFFICE, 24 SHANDON STREET,  
DUNGARVAN, CO. WATERFORD

Company Registered No. (CRO No.) 505933

VAT No. 318613054

Phone No. \_\_\_\_\_

Mobile No. [REDACTED]

E-mail Address: Sodymcnamara1@hotmail.com

Please list below the names and Personal Public Service No's of the Directors of the Company

Name: THIBERRY GILLARDEAU Personal Public Service No. \_\_\_\_\_

Name: BERTRAND ESCAUDE Personal Public Service No. \_\_\_\_\_

Name: \_\_\_\_\_ Personal Public Service No. \_\_\_\_\_

Name: \_\_\_\_\_ Personal Public Service No. \_\_\_\_\_

Please list below the names and Personal Public Service No.'s of the Shareholders in the Company and the percentage shareholding held in each case

Name: COMPANY GILLARDEAU Personal Public Service No. \_\_\_\_\_  
FINANCIERE

% Shareholding: 60

Name: BERTRAND ESCAUDE Personal Public Service No. \_\_\_\_\_

% Shareholding: 20

Name: SODY MCNAMARA Personal Public Service No. \_\_\_\_\_

% Shareholding: 20

Name: \_\_\_\_\_ Personal Public Service No. \_\_\_\_\_

% Shareholding: \_\_\_\_\_

## PART 5: APPLICATION DOCUMENTATION

The following documents are enclosed with this application:

**NB: Refer to Guidance Note Section 3.3 – Guidance on Application Documentation**

No.	DOCUMENTATION	YES	NO	N/A
1	An appropriate Ordnance Survey Map (recommendation is a map to the scale of 1:10,000/10:10,560, i.e., equivalent to a six inch map)	✓		
2	Scale drawing of the structures to be used and the layout of the farm (recommended scales normally 1:100 for structures and 1:200 for layout )	✓		
3	The prescribed application fee	✓		
4	Environmental Impact Statement (EIS), if required			✓
5	Water Quality Analysis Report, if appropriate			✓
6	Decision of Planning Authority under the Planning Acts, if required			✓
7	Copy of Licence under Section 4 of the Local Government (Water Pollution) Act, 1977 – Effluent Discharge, if required			✓
8	If the applicant is a limited Company within the meaning of the Companies Act 1963, as amended, a copy of the Certificate of Incorporation and Memorandum and Articles of Association.	✓		
9	If the applicant is a Co-operative, a copy of the Certificate of Incorporation and Rules of the Co-operative Society			✓
10	Integrated Pest Management Plan, if required			✓
11	Alien Species documentation, if required.			✓



## PART 5: DECLARATION AND SIGNING

***NB: Refer to Guidance Note Section 3.5 and Section 4 - Guidance on Declaration and Signing and Annual Aquaculture and Foreshore Licence Fees***

If this is a renewal/review have you met all licence conditions of the existing aquaculture licence? If applicable, explain why you have not complied with all conditions:

---

---

---

---

I/We hereby declare the information provided in Parts 1, 2, 3 and 4 above to be true to the best of my/our knowledge. I/We enclose an application fee\* of € 95-23. with this application.

Signature(s) of Applicant(s):  
(Please state capacity of persons  
signing on behalf of a Company/Co-op)



THIERRY GILLARDEAU

DIRECTOR.

Date: 07/03/2014.

**NB All persons named on this licence application must sign and date this application form.**

**Only the existing licence holder(s) can apply for the renewal/review of an Aquaculture Licence.**

\*Preferred method of payment is by cheque or bank draft. The fee should be made payable to the Department of Agriculture, Food and the Marine.

***Refer to Guidance Note Section 4 - Guidance on Aquaculture and Foreshore Licence Fees***

The application form should be forwarded, with the required documents and application fee, to:

**Aquaculture Licensing  
Aquaculture & Foreshore Management Division  
Department of Agriculture, Food and the Marine  
National Seafood Centre  
Clonakilty  
Co. Cork**

## **1 NO. SITE AT KINSALE HARBOUR CO.Cork**

### **Co-ordinates & Area**

#### **Site T05/593A (2.699 Ha)**

The area seaward of the high water mark and enclosed by a line drawn from Irish National Grid Reference point

162650, 049200 to Irish National Grid Reference point  
162760, 049200 to Irish National Grid Reference point  
162760, 049100 to Irish National Grid Reference point  
162850, 049000 to Irish National Grid Reference point  
162850, 048900 to Irish National Grid Reference point  
162682, 049040 to Irish National Grid Reference point  
162668, 049088 to Irish National Grid Reference point  
162682, 049119 to the first mentioned point.







162000

163000

50000

50000

49000

49000

48000

48000










162000

163000

## Aqua Culture Sites

&lt;all other values&gt;

## Site\_Status

-  Application
-  Lapsed
-  Licensed
-  Refused
-  Renewal
-  Revoked
-  Surrendered
-  Withdrawn
-  100 Meter Reference Grid

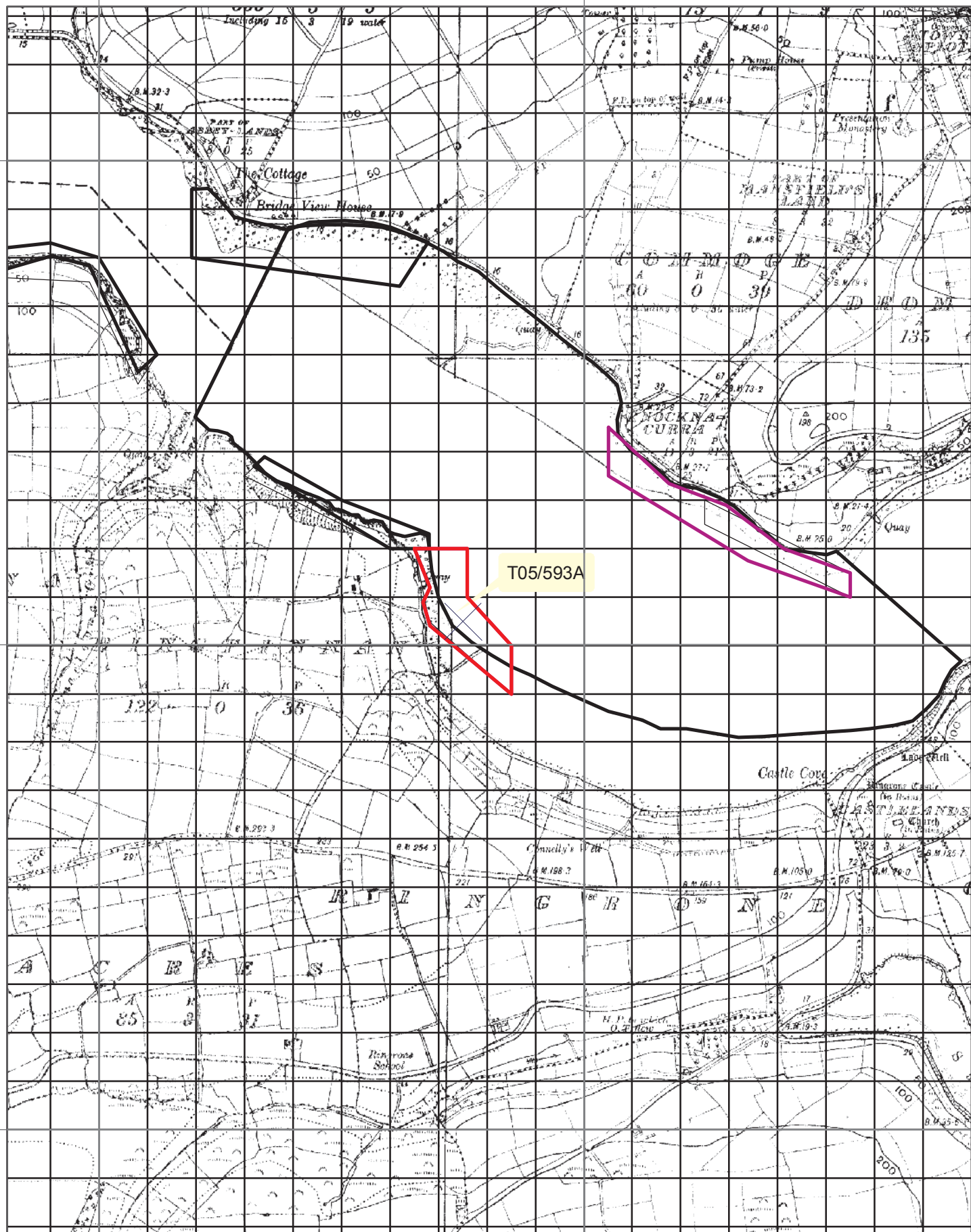
1:10,560

Sites highlighted in red denotes Application

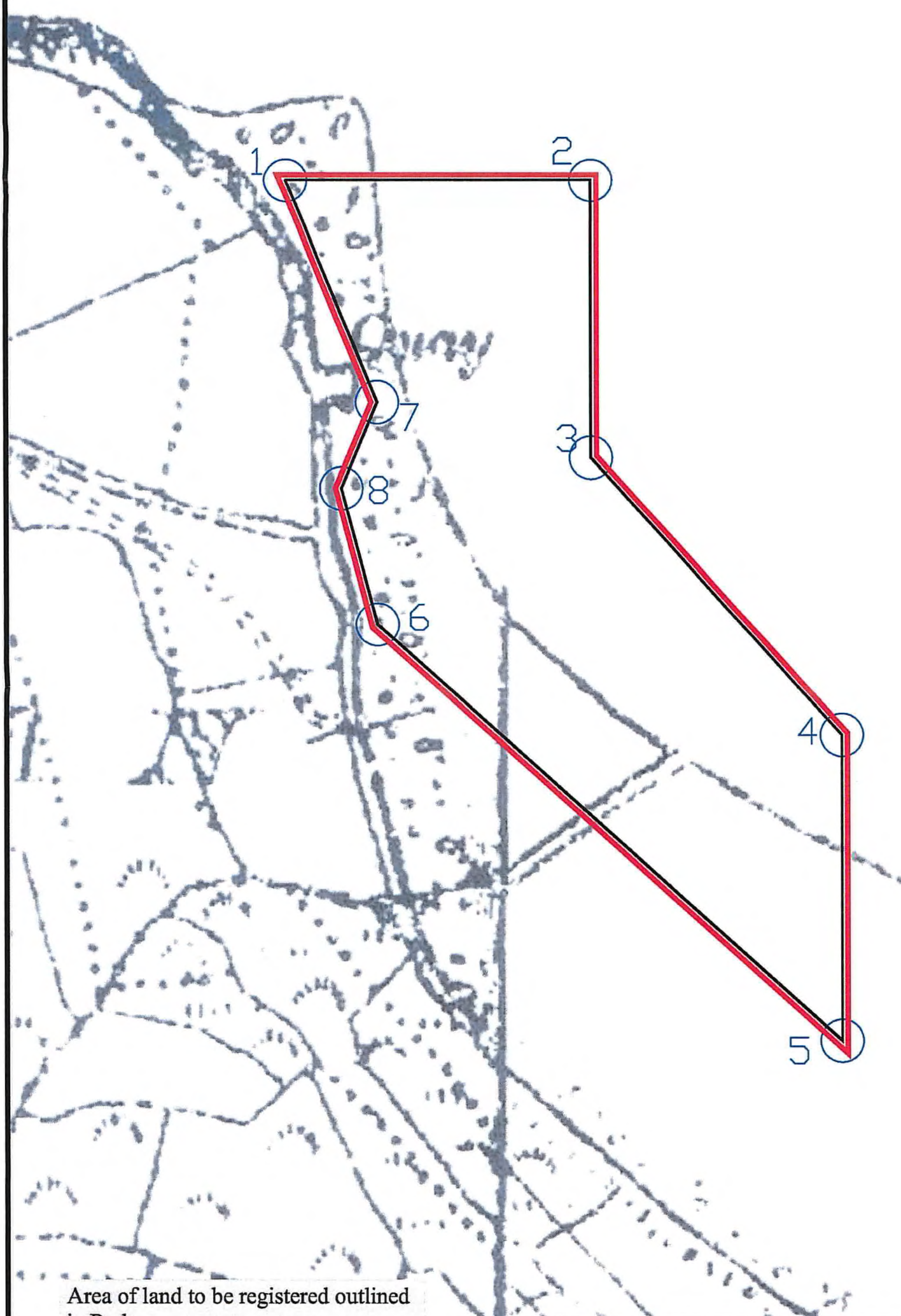
Ordnance Survey Ireland Licence No. EN 0076413  
 © Ordnance Survey Ireland/Government of Ireland



Department of  
**Agriculture,  
 Food and the Marine**  
 An Roinn  
**Talmhaíochta,  
 Bia agus Mara**







Area of land to be registered outlined in Red .

Area = 2.758 Hectarer (approx.)  
= 6.81 Acres

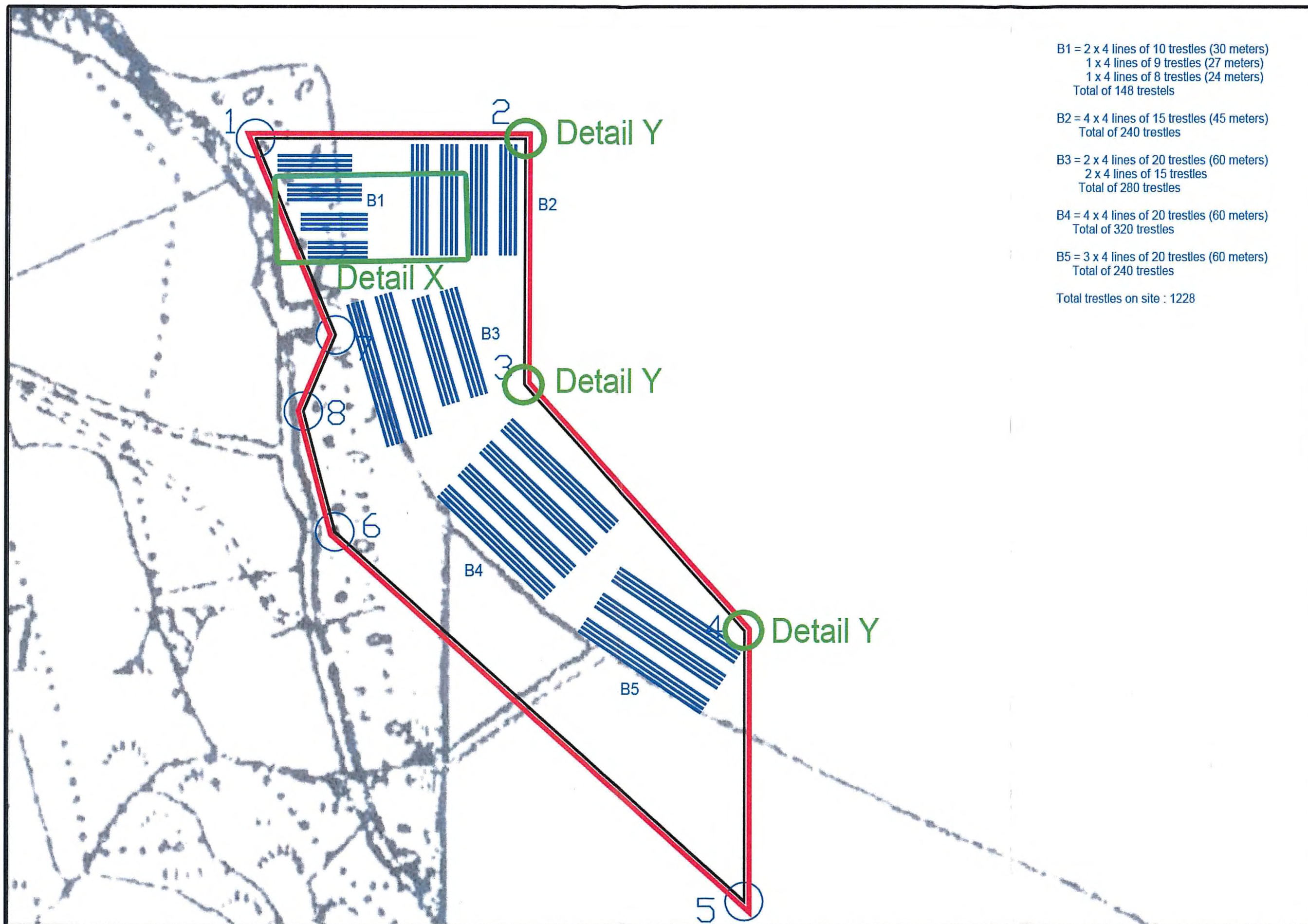
Signed *Dominic Keating*  
Dominic Keating  
CAD Technician  
Waterman Consulting Engineers  
4 Union Quay, Cork

Irish Grid Co-ordinates Points  
Easting Northing

1.	162650	049200
2.	162760	049200
3.	162760	049100
4.	162850	049000
5.	162850	048900
6.	162682	049040
7.	162682	049119
8.	162668	049088

Rev.	Date	By	Description
<b>W WATERMAN</b> CONSULTING ENGINEERS (CORK)			
ERIC WATERMAN B.E., M.I.E.I. 4 UNION QUAY, CORK.		Tel: 021 - 4315730 Fax: 021 - 4315774 Email: ewe@eircom.net	
<b>Client:</b> Kinsale Oysterhaven Seafoods Ltd			
<b>Project:</b> Proposed Oyster Farm, Location, Kinsale Harbour Co. Cork			
<b>Title:</b> Foreshore / Aquaculture Licence Map Reference No.T5/593			
Scales:	Designed:	Drawn:	Checked:
1:750	--	dk	E Waterman
Date:	Job. No:	Drg. No:	Issue
250515	EW6097	PLA-01	A





B1 = 2 x 4 lines of 10 trestles (30 meters)  
 1 x 4 lines of 9 trestles (27 meters)  
 1 x 4 lines of 8 trestles (24 meters)  
 Total of 148 trestles

B2 = 4 x 4 lines of 15 trestles (45 meters)  
 Total of 240 trestles

B3 = 2 x 4 lines of 20 trestles (60 meters)  
 2 x 4 lines of 15 trestles  
 Total of 280 trestles

B4 = 4 x 4 lines of 20 trestles (60 meters)  
 Total of 320 trestles

B5 = 3 x 4 lines of 20 trestles (60 meters)  
 Total of 240 trestles

Total trestles on site : 1228

Title : Application for T5/593 - Kinsale

Date : 18/05/2015

Paper size : A3

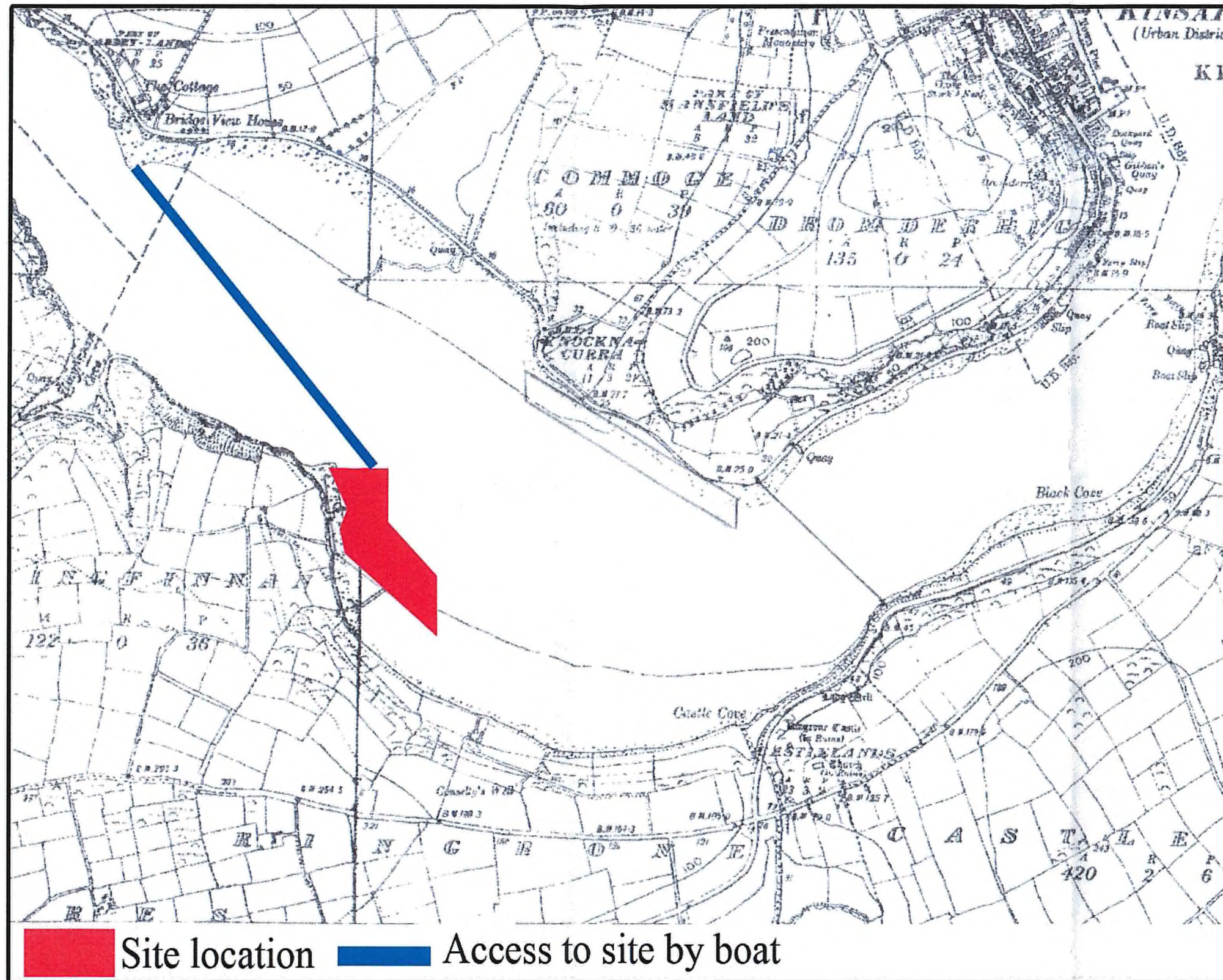
Drawn : T. BONNAMY - Eng Mech

Rev : C

Sheet : 1 of 4

Application site - layout scale 1:1500

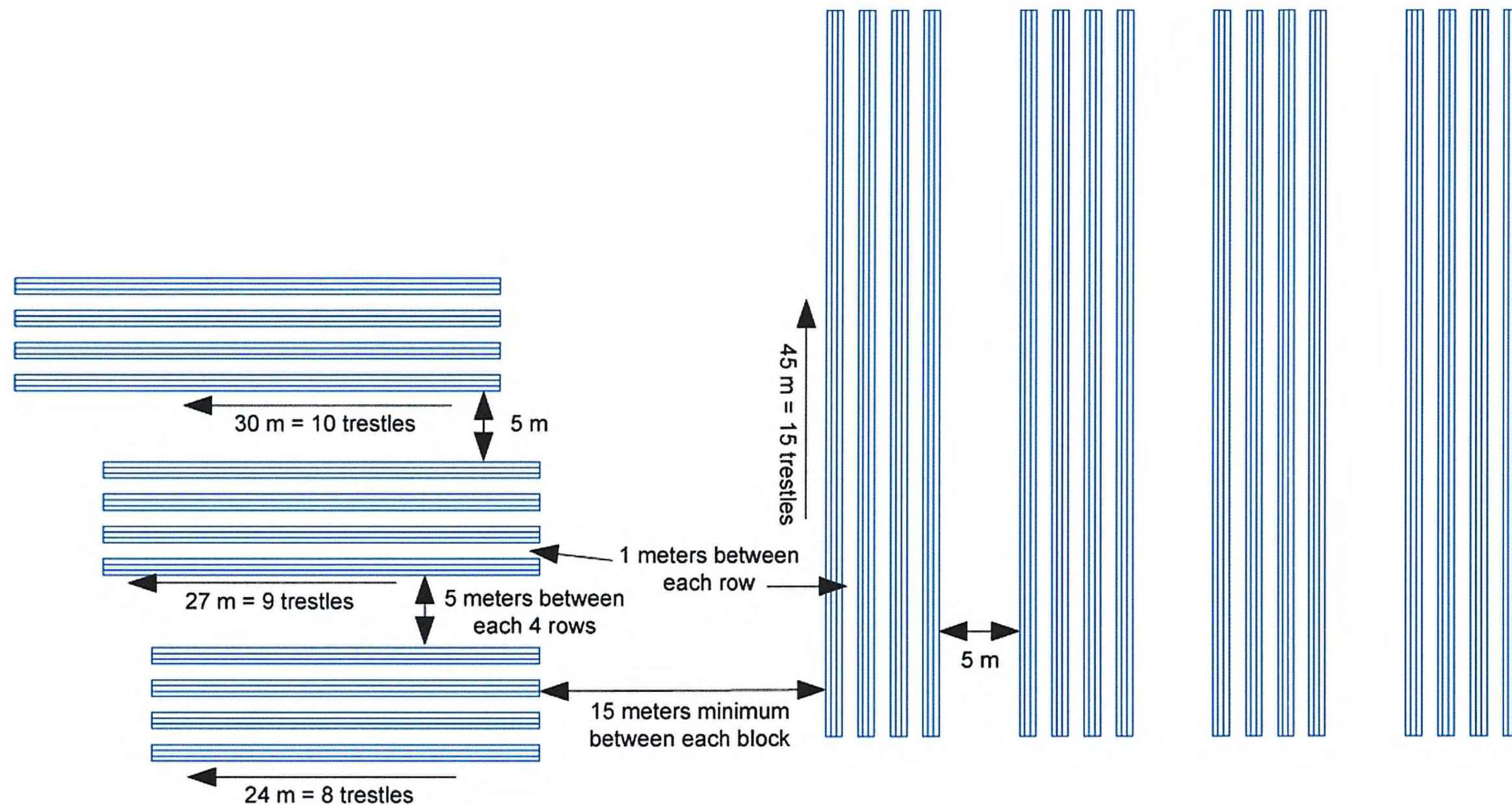




Application site - location map - scale 1:10 000

Title : Application for T5/593 - Kinsale	Date : 18/05/2015	Paper size : A3
Drawn : T. BONNAMY - Eng Mech	Rev : C	Sheet : 2 of 4





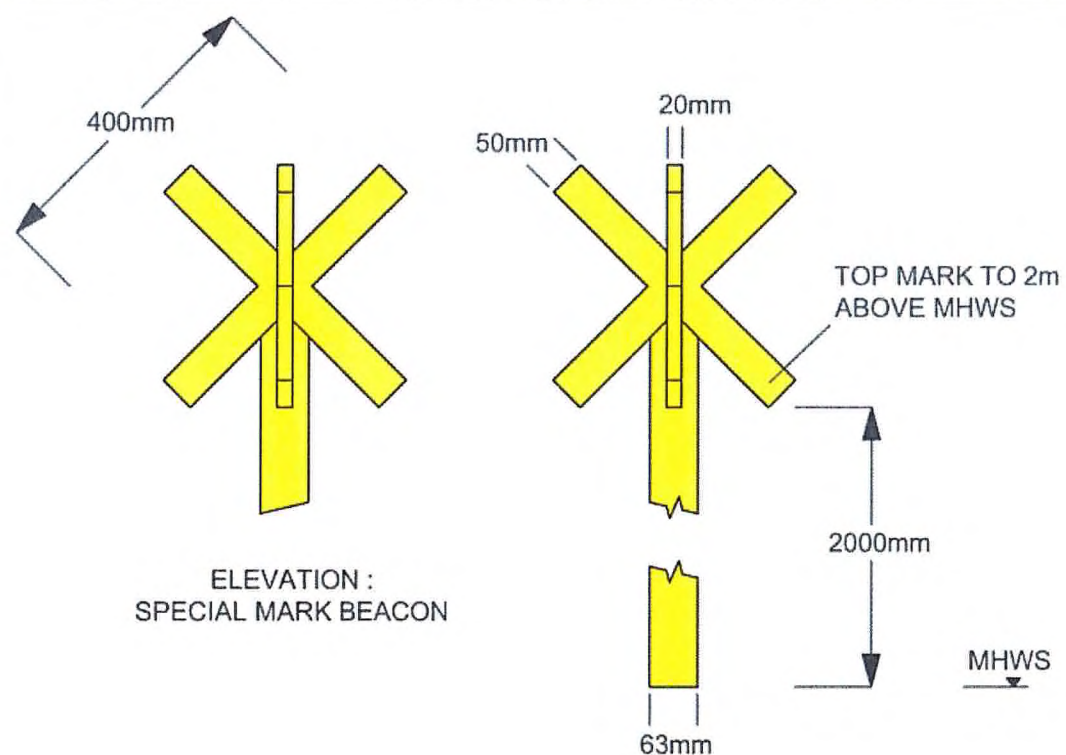
Arrangement :

- 1 meter gap between lines
- 5 meter gap every 4 lines
- 15 meter gap between blocks

Trestle layout - Detail X scale 1:300

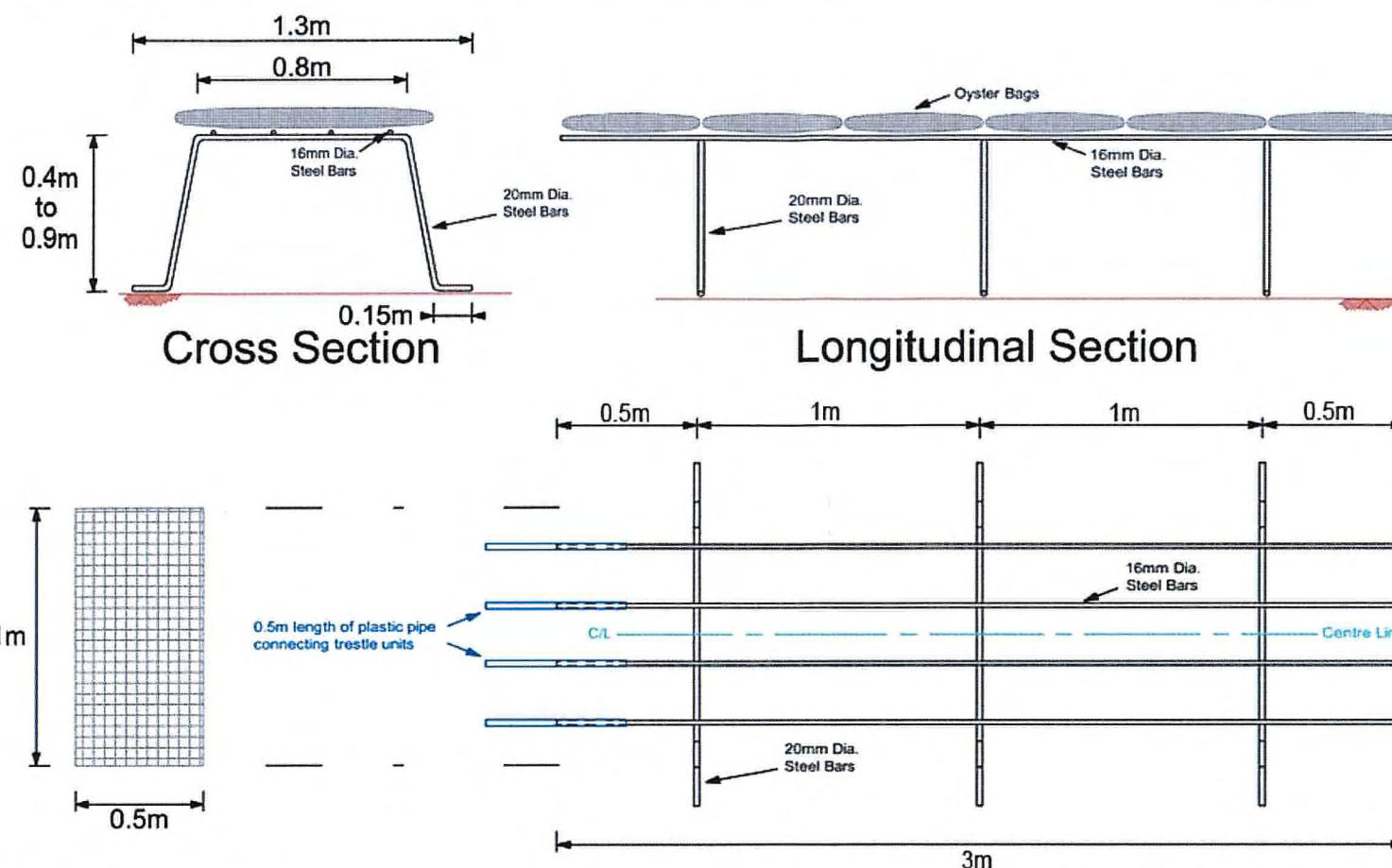
Title : Application for T5/593 - Kinsale	Date : 18/05/2015	Paper size : A3
Drawn : T. BONNAMY - Eng Mech	Rev : C	Sheet : 3 of 4





- MARK VISIBLE AS YELLOW X FROM ALL DIRECTIONS
- 63mm MIN DIA. POLE - YELLOW FOR 2 METRES BELOW BOTTOM OF CROSS
- SUPPORT STRUCTURE & FOUNDATION SUITABLE FOR LOCATION
- LIGHT & RADAR REFLECTOR IF REQUIRED

Special Mark Beacon - Detail Y  
Scale 1:10



Typical Oyster Bag

Note: Each oyster bag should be secured to trestle

Typical Trestle - Scale 1:25