

**AQUACULTURE AND FORESHORE LICENSING APPLICATION FORM, for purposes
of FISHERIES (AMENDMENT) ACT, 1997 and FORESHORE ACT, 1933**

*Accompanying Guidance Notes should be read
before completing this form.*

Note: Details provided in Parts 1 and 2 will be
made available for public inspection.
Details provided in Part 3 are confidential and are
not for public disclosure.

For Office Use

Application Ref. No. T12/385

Date of receipt, (Dept. Stamp):

USE BLOCK CAPITALS IN BLACK INK

PART 1: PRELIMINARY DETAILS

Name(s) of Applicant(s) in full:			
1.A <u>John M. Kenney</u>			
1.B			
Address(es) of Applicant(s) in full:			
1.A <u>Harbour View,</u>		1.B	
<u>Greencastle</u>			
<u>Co. Donegal.</u>			
Tel: _____		Fax: _____	
		Tel: _____ Fax: _____	

1.C TYPE OF APPLICATION

Insert X in relevant box

Indicate the relevant type of application:

-(i) Aquaculture Licence

☒

-(ii) Trial Licence

☐

-(iii) Review of Aquaculture Licence

☐

-(iv) Renewal of Aquaculture Licence

☐

-(v) Foreshore Licence

☐

(This Application Form is valid for each type of application.)

1.D TYPE OF AQUACULTURE

Indicate the relevant type of application:

-(i) Land-based

☐

-(ii) Marine-based

☒

-Shellfish

(iii) - extensive

☐

(iv) - intensive

☒

-(v) Finfish

☐

1.E DOCUMENTS ENCLOSED WITH THIS APPLICATION

The following documents are enclosed with this application:

(1) - Ordnance Survey Map (Scale of 1: 10,560, ie, a six inch map) *OBLIGATORY*

☒

(2) - British Admiralty Chart (largest available scale)

☐

(3) - Decision of planning authority under Planning Acts

☐

(4) - Copy of licence under Section 4 of Local Government
Water Pollution) Act, 1977

☐

(5) - Environmental Impact Statement

☐

(6) - Drawing of the structures to be used and/or the layout of the farm *OBLIGATORY*

☒

(7) - Water Quality Analysis Report (required for Land-based sites only)

☐

(8) - Application Fee *OBLIGATORY*

☐

(9) - Other (specify):

PART 2: DETAILS RELATING TO PROPOSED AQUACULTURE PROJECT

2.A Employment, Qualifications, Experience, Etc.

(i) Details of Applicant's qualifications and experience in aquaculture:

I have been farming oysters in Trabreege Bay, since 1991.

(ii) Other relevant experience (courses attended, etc):

(iii) Details of projected employment creation during first four years of proposed development:

This is a small operation and can be managed by my son and myself.

(iv) Projected employment (number of persons):

Year 1:

Year 2:

Year 3:

Year 4:

2.B Aquaculture Site Details

Indicate type of site:

- (i) Land-based
- (ii) Marine-based

☐☒

2.C Land-Based Site

(To be completed if appropriate)

(i) State species to be farmed: _____

(ii) State proposed system of culture e.g., pond, raceway, circular tank or other method: _____

(iii) Full address of proposed site including Townland and County: _____

(iv) Tonnage to be produced:

Year 1:		Year 2:		Year 3:		Year 4:	
---------	--	---------	--	---------	--	---------	--

(v) Proposed source of stock: _____

(vi) Name of river(s) supplying site with water: _____

(vii) Estimate drought flow in gallons per minute: _____

(viii) Is there a fall of 1.5 metres in the water level at this site or can this be obtained by damming the river without giving rise to flooding of your own or neighbour's land upstream of the site? _____

(ix) Area of proposed site (hectares): _____

(x) Details of services available on the site e.g., main road access, electricity: _____

(xi) Are there at present any possible sources of pollution upstream of the site, e.g. discharge from sewerage plant, farmyard, sheep dip facility, silage effluent, quarry, sandpit or factory?

YES ☐ NO ☐

(xii) If yes, supply details: _____

Land-based Site (continued)

2.D The following must be supplied:

- (i) Sketch of the layout of the site in relation to the river(s), road(s) and buildings;
- (ii) Water quality Analysis Report, which should be drawn up in accordance with the parameters set out in Annex C of the Guidance Notes.

2.E The following conditions must be met in order to allow for consideration of licensing of land-based aquaculture:

- (i) the buildings and equipment must be put in place to the Department's satisfaction; and
- (i) the operation must comply with Local Authority requirements.

2.F Marine-based Site(s)

(To be completed if appropriate)

Location - (i) Bay: _____

Trabreaga Bay. Malin.

- (ii) County: _____

Dougal

(iii) OS Map No: _____

(iv) Size (hectares): _____

Less than 1 Hectare

(v) Species (to be specified): _____

Giga oyster

- Aquatic Plant(s)

- Any form of aquatic food suitable for the nutrition of fish

(vi) Method of culture (e.g., nets, ropes, tanks, trestles, etc.) _____

Trestles

(vii) Drawings of structures to be used in method of culture should be enclosed.

(viii) If cages or tanks are proposed, state:

-(a) Number: _____

-(b) Type and shape: _____

-(c) Cubic Capacity: _____

-(d) Depth: _____

(ix) Proposed specific site locations (with reasons): _____

(x) Describe proposed purification facilities to be used, where appropriate: _____

Marine-based Site(s) (continued)

2.G Give details of any special requirements relating to the health of the proposed project and the wider matters of public health and safety:

This site will have no impact on health + safety or on public health.

2.H Tonnage to be produced:

<u>Species</u> (To state)	<u>Year 1:</u>	<u>Year 2:</u>	<u>Year 3:</u>	<u>Year 4:</u>
	<i>/</i>	<i>/</i>	<i>7 Ton</i>	<i>10 Ton.</i>

2.I Reasons for selection of site(s):

Convenient to another site licensed to and operated by me.

Note: The proposed access route to the site(s) from public road across tidal foreshore area Must be indicated on the OS map accompanying the application.

2.J Environmental Impact Statement (EIS).

A copy of an EIS, if required, should be enclosed with the application. The EIS should contain the information specified in Annex B of the Guidance Notes.

2.K Trial Licence.

(To be completed if appropriate)

Describe experimental or investigative nature of the proposed project:

[Use separate page if required – to be signed and dated]

B. MARKETING (continued)

3. Will the product be processed or packaged?

YES

☐

NO

☒

4. If yes, give details:

I/We hereby declare the information provided in Parts 1, 2 and 3 above to be true to the best of my/our knowledge. I/We enclose an application fee* of € _____ with this application.

Signature(s) of Applicant(s):

John M'Kinney,
Harbour View,
Greencastle, Co. Donegal.

Date:

5th July 07.

*Preferred method of payment is by cheque or bank draft. The fee should be made payable to the Department of Communications, Marine and Natural Resources.

This form should be forwarded, with the required documents and application fee, to:

Aquaculture Licensing
Coastal Zone Management Division
Department of Communications, Marine and Natural Resources
Leeson Lane
Dublin 2

1 NO. SITE AT TRAWBREAGA BAY CO.DONEGAL

Co-ordinates & Area

Site T12/385A (0.71 Ha)

The area seaward of the high water mark and enclosed by a line drawn from Irish National Grid Reference point

244920, 450230 to Irish National Grid Reference point

244985, 450185 to Irish National Grid Reference point

244925, 450125 to Irish National Grid Reference point

244850, 450180 to the first mentioned point.

245000

451000

450000

450000

244000

245000

1:10,000

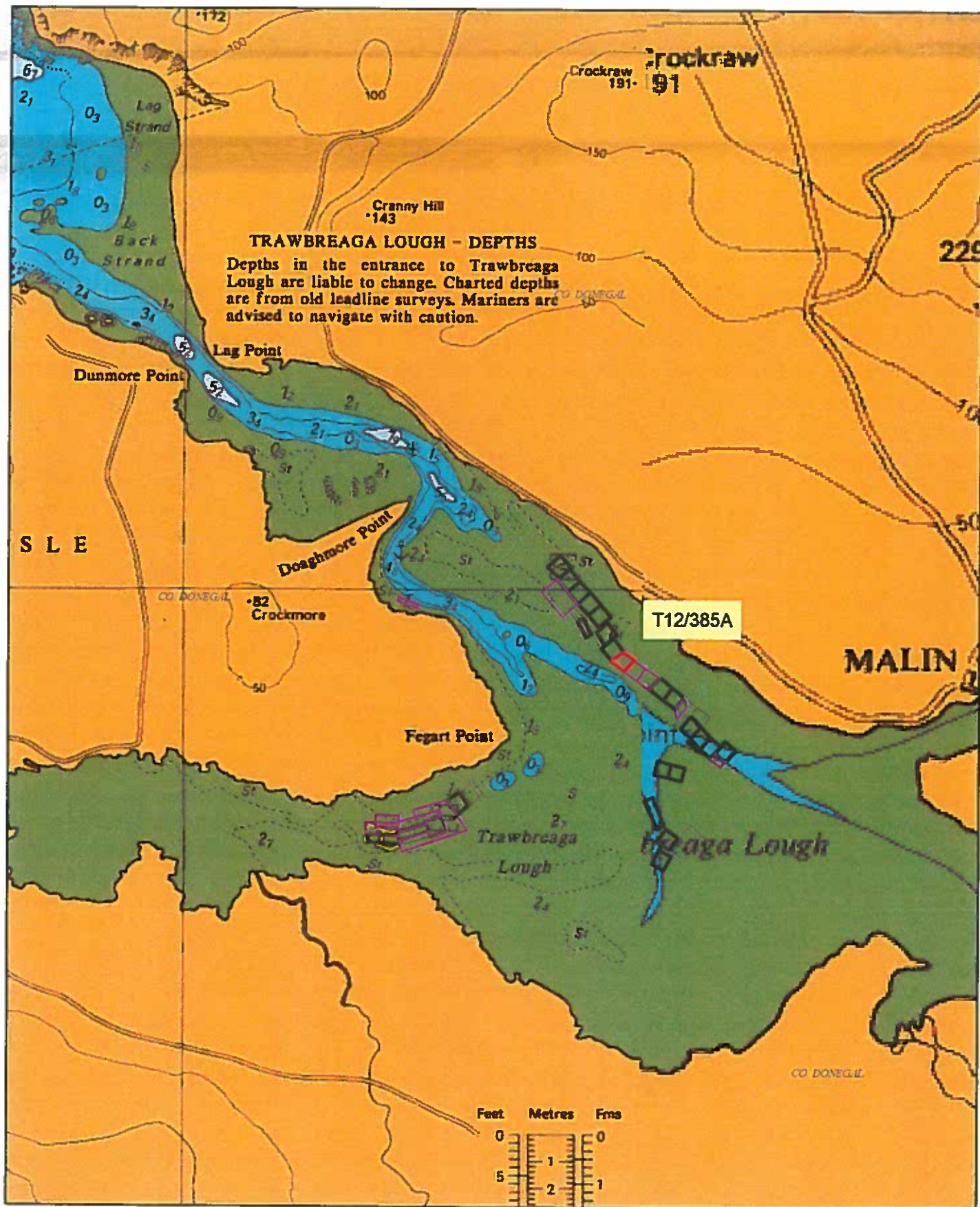
- Culture Sites**
- Site Status**
- Application
 - Application Lapsed
 - Application Refused
 - Application Renewed
 - Application Withdrawn
 - License Altered
 - License Revoked
 - License Surrendered
 - Licensed
 - Oyster Fishery Order
 - Unknown
 - Unlicensed
 - 100 Meter Reference Grid
 - Coast Line 1:50,000

Copyright of the Government of Ireland 2001
OS Permit No. DNE 0001 001



Department of Communications, Marine and Natural Resources
Roinn Cumarsáide, Mara agus Acmhainní Náúúrtha

Site highlighted in red denotes application



Aqua Culture Sites

Site Status

- Application
- Application Lapsed
- Application Refused
- Application Renewal
- Application Withdrawn
- License Altered
- License Revoked
- License Surrendered
- Licensed
- Oyster Planting Order
- Unknown
- Unclassified
- 100 Meter Reference Grid
- Coast Line 1:50,000

1:30,000

Part of Admiralty Chart No. 2697-0
 Not to be used for Navigation.
 Site highlighted in red denotes application



Department of Communications, Marine and Natural Resources
 Roinn Cumarsáide, Mara agus Acmhainní Náúúrtha



DRAWING

Typical Block Layout

1500

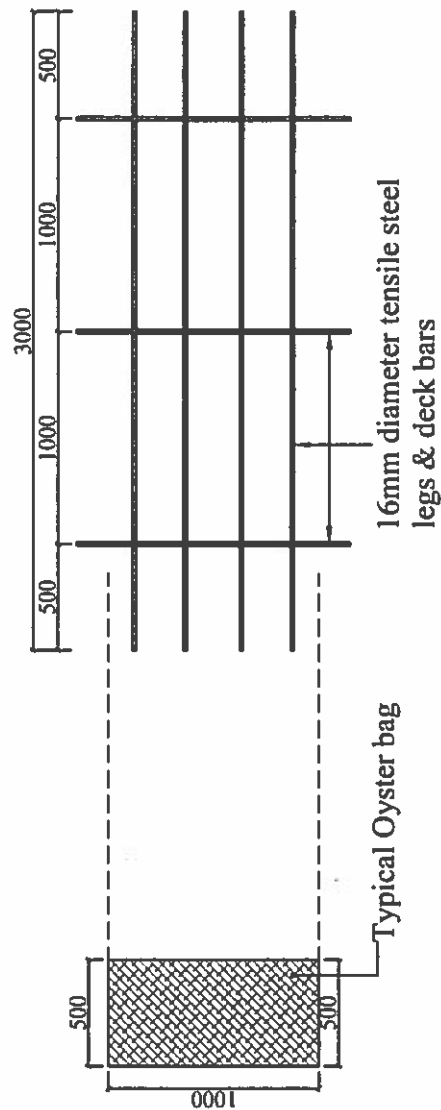
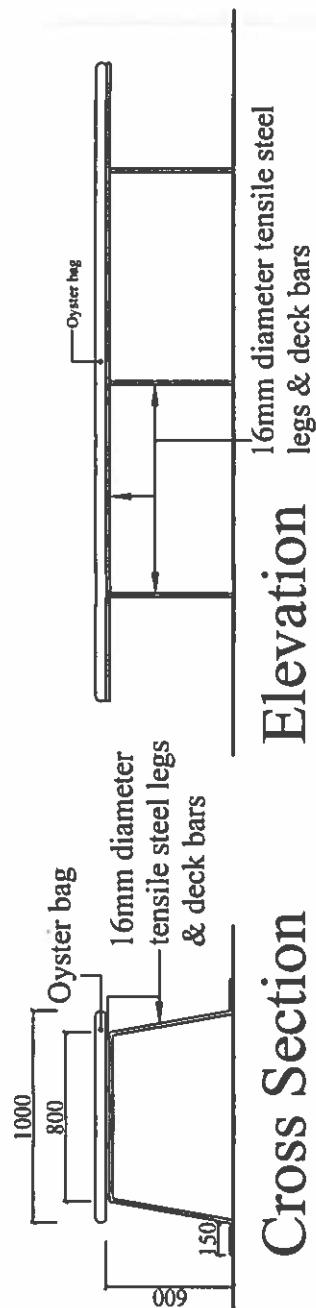
DATE	AMOUNT

0601	5-7	UNCLAS
------	-----	--------

DATE	TIME	DATE	TIME
DATE	TIME	DATE	TIME

DATE _____ AM _____

10	11	12	13	14	15	16	17	18	19	20	21	22	23	24	25	26	27	28	29	30	31	32	33	34	35	36	37	38	39	40	41	42	43	44	45	46	47	48	49	50	51	52	53	54	55	56	57	58	59	60	61	62	63	64	65	66	67	68	69	70	71	72	73	74	75	76	77	78	79	80	81	82	83	84	85	86	87	88	89	90	91	92	93	94	95	96	97	98	99	100
----	----	----	----	----	----	----	----	----	----	----	----	----	----	----	----	----	----	----	----	----	----	----	----	----	----	----	----	----	----	----	----	----	----	----	----	----	----	----	----	----	----	----	----	----	----	----	----	----	----	----	----	----	----	----	----	----	----	----	----	----	----	----	----	----	----	----	----	----	----	----	----	----	----	----	----	----	----	----	----	----	----	----	----	----	----	----	----	----	----	-----



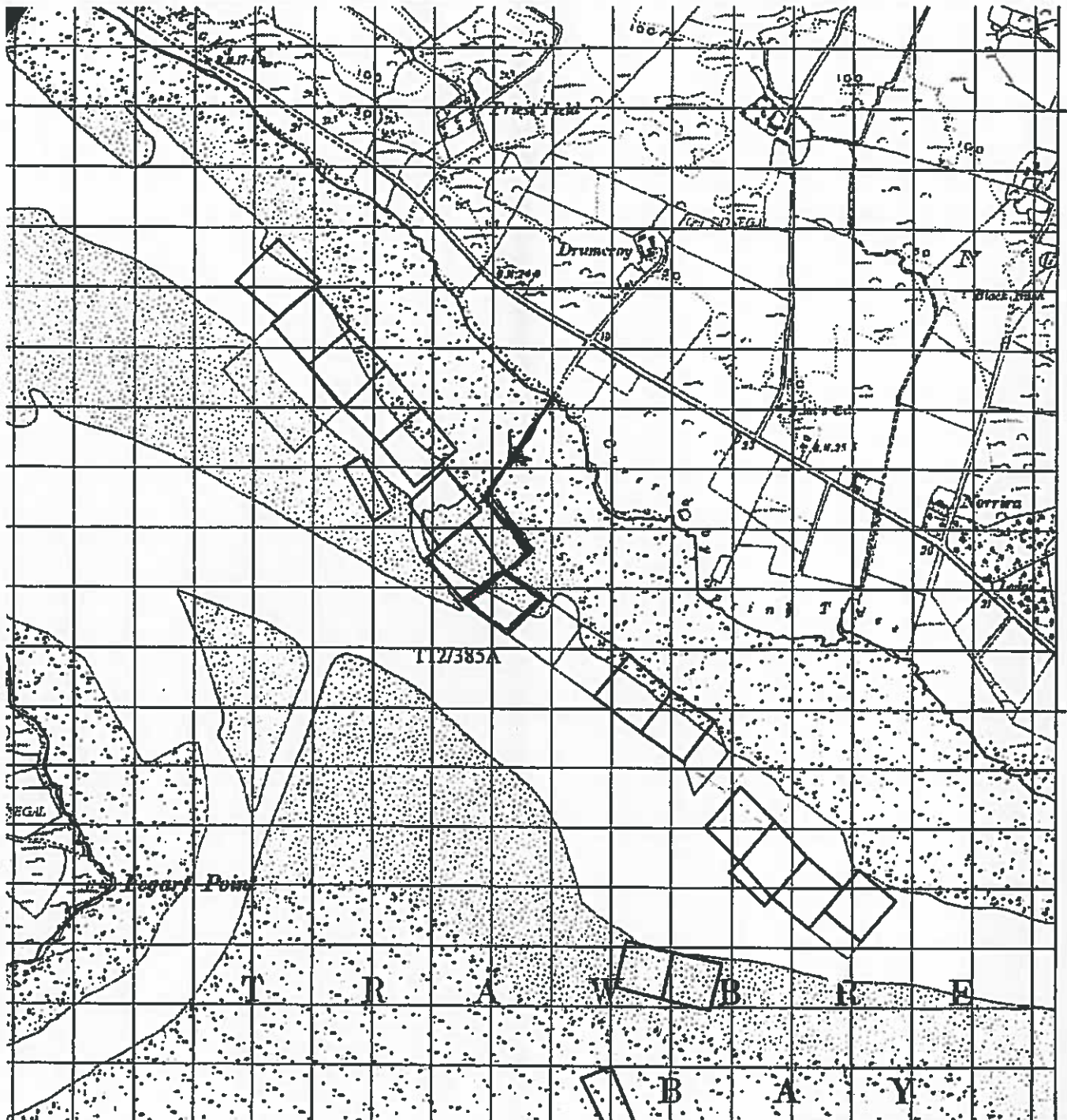
Plan (Oyster bags not shown for clarity)

Typical Trestle Detail

100

Scale: 1/25

Aquaculture Licence Application		OCEANOGRAPHY		DATE		TIME	
Oceano Survey Ireland Licence No. A10014016		OCEANOGRAPHY		DATE		TIME	
Oceano Survey Ireland, Government of Ireland		OCEANOGRAPHY		DATE		TIME	
OCEANOGRAPHY		OCEANOGRAPHY		DATE		TIME	
OCEANOGRAPHY		OCEANOGRAPHY		DATE		TIME	
OCEANOGRAPHY		OCEANOGRAPHY		DATE		TIME	
OCEANOGRAPHY		OCEANOGRAPHY		DATE		TIME	
OCEANOGRAPHY		OCEANOGRAPHY		DATE		TIME	
OCEANOGRAPHY		OCEANOGRAPHY		DATE		TIME	
OCEANOGRAPHY		OCEANOGRAPHY		DATE		TIME	
OCEANOGRAPHY		OCEANOGRAPHY		DATE		TIME	
OCEANOGRAPHY		OCEANOGRAPHY		DATE		TIME	
OCEANOGRAPHY		OCEANOGRAPHY		DATE		TIME	
OCEANOGRAPHY		OCEANOGRAPHY		DATE		TIME	
OCEANOGRAPHY		OCEANOGRAPHY		DATE		TIME	
OCEANOGRAPHY		OCEANOGRAPHY		DATE		TIME	
OCEANOGRAPHY		OCEANOGRAPHY		DATE		TIME	
OCEANOGRAPHY		OCEANOGRAPHY		DATE		TIME	
OCEANOGRAPHY		OCEANOGRAPHY		DATE		TIME	
OCEANOGRAPHY		OCEANOGRAPHY		DATE		TIME	
OCEANOGRAPHY		OCEANOGRAPHY		DATE		TIME	
OCEANOGRAPHY		OCEANOGRAPHY		DATE		TIME	
OCEANOGRAPHY		OCEANOGRAPHY		DATE		TIME	
OCEANOGRAPHY		OCEANOGRAPHY		DATE		TIME	
OCEANOGRAPHY		OCEANOGRAPHY		DATE		TIME	
OCEANOGRAPHY		OCEANOGRAPHY		DATE		TIME	
OCEANOGRAPHY		OCEANOGRAPHY		DATE		TIME	
OCEANOGRAPHY		OCEANOGRAPHY		DATE		TIME	
OCEANOGRAPHY		OCEANOGRAPHY		DATE		TIME	
OCEANOGRAPHY		OCEANOGRAPHY		DATE		TIME	
OCEANOGRAPHY		OCEANOGRAPHY		DATE		TIME	
OCEANOGRAPHY		OCEANOGRAPHY		DATE		TIME	
OCEANOGRAPHY		OCEANOGRAPHY		DATE		TIME	
OCEANOGRAPHY		OCEANOGRAPHY		DATE		TIME	
OCEANOGRAPHY		OCEANOGRAPHY		DATE		TIME	
OCEANOGRAPHY		OCEANOGRAPHY		DATE		TIME	
OCEANOGRAPHY		OCEANOGRAPHY		DATE		TIME	
OCEANOGRAPHY		OCEANOGRAPHY		DATE		TIME	
OCEANOGRAPHY		OCEANOGRAPHY		DATE		TIME	
OCEANOGRAPHY		OCEANOGRAPHY		DATE		TIME	
OCEANOGRAPHY		OCEANOGRAPHY		DATE		TIME	
OCEANOGRAPHY		OCEANOGRAPHY		DATE		TIME	
OCEANOGRAPHY		OCEANOGRAPHY		DATE		TIME	
OCEANOGRAPHY		OCEANOGRAPHY		DATE		TIME	
OCEANOGRAPHY		OCEANOGRAPHY		DATE		TIME	
OCEANOGRAPHY		OCEANOGRAPHY		DATE		TIME	
OCEANOGRAPHY		OCEANOGRAPHY		DATE		TIME	
OCEANOGRAPHY		OCEANOGRAPHY		DATE		TIME	
OCEANOGRAPHY		OCEANOGRAPHY		DATE		TIME	
OCEANOGRAPHY		OCEANOGRAPHY		DATE		TIME	
OCEANOGRAPHY		OCEANOGRAPHY		DATE		TIME	
OCEANOGRAPHY		OCEANOGRAPHY		DATE		TIME	
OCEANOGRAPHY		OCEANOGRAPHY		DATE		TIME	
OCEANOGRAPHY		OCEANOGRAPHY		DATE		TIME	
OCEANOGRAPHY		OCEANOGRAPHY		DATE		TIME	
OCEANOGRAPHY		OCEANOGRAPHY		DATE		TIME	
OCEANOGRAPHY		OCEANOGRAPHY		DATE		TIME	
OCEANOGRAPHY		OCEANOGRAPHY		DATE		TIME	
OCEANOGRAPHY		OCEANOGRAPHY		DATE		TIME	
OCEANOGRAPHY		OCEANOGRAPHY		DATE		TIME	
OCEANOGRAPHY		OCEANOGRAPHY		DATE		TIME	
OCEANOGRAPHY		OCEANOGRAPHY		DATE		TIME	
OCEANOGRAPHY		OCEANOGRAPHY		DATE		TIME	
OCEANOGRAPHY		OCEANOGRAPHY		DATE		TIME	
OCEANOGRAPHY		OCEANOGRAPHY		DATE		TIME	
OCEANOGRAPHY		OCEANOGRAPHY		DATE		TIME	
OCEANOGRAPHY		OCEANOGRAPHY		DATE		TIME	
OCEANOGRAPHY		OCEANOGRAPHY		DATE		TIME	
OCEANOGRAPHY		OCEANOGRAPHY		DATE		TIME	
OCEANOGRAPHY		OCEANOGRAPHY		DATE		TIME	
OCEANOGRAPHY		OCEANOGRAPHY		DATE		TIME	
OCEANOGRAPHY		OCEANOGRAPHY		DATE		TIME	
OCEANOGRAPHY		OCEANOGRAPHY		DATE		TIME	
OCEANOGRAPHY		OCEANOGRAPHY		DATE		TIME	
OCEANOGRAPHY		OCEANOGRAPHY		DATE		TIME	
OCEANOGRAPHY		OCEANOGRAPHY		DATE		TIME	
OCEANOGRAPHY		OCEANOGRAPHY		DATE		TIME	
OCEANOGRAPHY		OCEANOGRAPHY		DATE		TIME	
OCEANOGRAPHY		OCEANOGRAPHY		DATE		TIME	
OCEANOGRAPHY		OCEANOGRAPHY		DATE		TIME	
OCEANOGRAPHY		OCEANOGRAPHY		DATE		TIME	
OCEANOGRAPHY		OCEANOGRAPHY		DATE		TIME	
OCEANOGRAPHY		OCEANOGRAPHY		DATE		TIME	
OCEANOGRAPHY		OCEANOGRAPHY		DATE		TIME	
OCEANOGRAPHY		OCEANOGRAPHY		DATE		TIME	
OCEANOGRAPHY		OCEANOGRAPHY		DATE		TIME	
OCEANOGRAPHY		OCEANOGRAPHY		DATE		TIME	
OCEANOGRAPHY		OCEANOGRAPHY		DATE		TIME	
OCEANOGRAPHY		OCEANOGRAPHY		DATE		TIME	
OCEANOGRAPHY		OCEANOGRAPHY		DATE		TIME	
OCEANOGRAPHY		OCEANOGRAPHY		DATE		TIME	
OCEANOGRAPHY		OCEANOGRAPHY		DATE		TIME	
OCEANOGRAPHY		OCEANOGRAPHY		DATE		TIME	
OCEANOGRAPHY		OCEANOGRAPHY		DATE		TIME	
OCEANOGRAPHY		OCEANOGRAPHY		DATE		TIME	
OCEANOGRAPHY		OCEANOGRAPHY		DATE		TIME	
OCEANOGRAPHY		OCEANOGRAPHY		DATE		TIME	
OCEANOGRAPHY		OCEANOGRAPHY		DATE		TIME	
OCEANOGRAPHY		OCEANOGRAPHY		DATE		TIME	
OCEANOGRAPHY		OCEANOGRAPHY		DATE		TIME	
OCEANOGRAPHY		OCEANOGRAPHY		DATE		TIME	
OCEANOGRAPHY		OCEANOGRAPHY		DATE		TIME	
OCEANOGRAPH							



Access Route Map

Scale: 1/10,000

Aquaculture Licence Application

Ordnance Survey Ireland License No. AR0016016

© Ordnance Survey Ireland, Government of Ireland

DRAWN

CHECKED

© COPYRIGHT OF
October House Design Ltd.

The Mullins
Knader Rd
Ballyshannon
Co. Donegal

J. Martin McLaughlin B.ENG(Hons), C.ENG, M.I.E.I.
Mobile: (086) 2217173
Email: info@octoberhouse.org

We disclaim to be entitled from this drawing all dimensions to be checked by the contractor on site. Any errors or discrepancies to be reported to the engineer in charge.



TITLE

Proposed Access Route to Site
T12/385 on behalf of John & Shaun
McKinney.

DRAWING

Proposed Access Route

SCALE 1/10,000


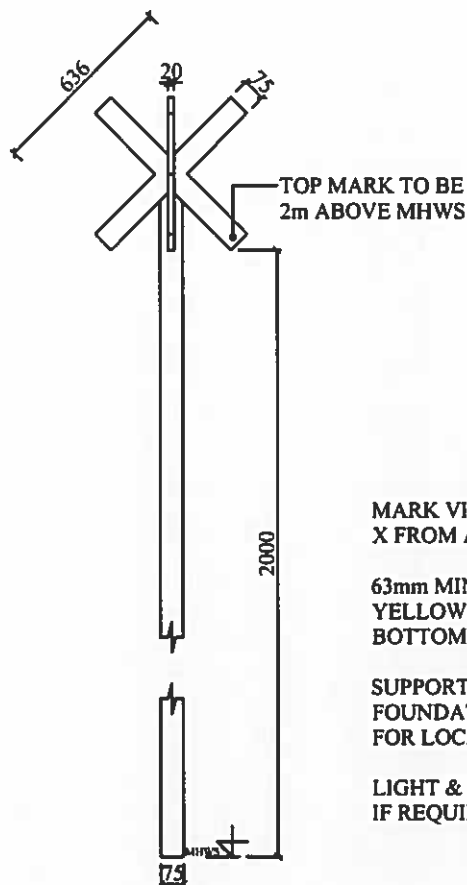
D.S. REF.

DRG NO.

REV.

DATE Aug 2016

07



Plan: Special Mark Beacon

MARK VISIBLE AS YELLOW
X FROM ALL DIRECTIONS.

63mm MIN DIAMETER POLE -
YELLOW FOR 2 METERS BELOW
BOTTOM OF CROSS.

SUPPORT STRUCTURE &
FOUNDATION SUITABLE
FOR LOCATION.

LIGHT & RADAR REFLECTOR
IF REQUIRED.

Elevation: Special Mark Beacon

Special Mark Beacon Detail Fig. 2

Scale: 1/25

Aquaculture Licence Application			
Ordnance Survey Ireland License No. AR0016016			
© Ordnance Survey Ireland, Government of Ireland			
DRAWN		CHECKED	
© COPYRIGHT OF October House Design Ltd. The Mullins Knader Rd Ballyshannon Co. Donegal J.Martin McLaughlin B.ENG(Hons), C.ENG, M.I.E.I. Mobile: (086) 2217173 Email: info@octoberhouse.org No disclaimer to be added from this drawing all disclaimers to be checked by the customer on site any errors or discrepancies to be reported to the engineer in charge.			
TITLE Trestle & Special Mark Beacon Detail For Site T12/385 on behalf of John & Shaun McKinney.			
DRAWING Trestle & Special Mark Beacon Detail			
SCALE	1/25	Q.A. NO.	DRG NO.
DATE	Aug 2016		08
			REV.