

AQUACULTURE AND FORESHORE LICENSING APPLICATION FORM, for purposes
of FISHERIES (AMENDMENT) ACT, 1997 and FORESHORE ACT, 1933

*Accompanying Guidance Notes should be read
before completing this form.*


Note: Details provided in Parts 1 and 2 will be
made available for public inspection.
Details provided in Part 3 are confidential and are
not for public disclosure.

USE BLOCK CAPITALS IN BLACK INK

For Office Use

Application Ref. No. T12 / 215

Date of receipt (Dept. Stamp):



PART 1: PRELIMINARY DETAILS

Name(s) of Applicant(s) in full:	
1.A <u>ANTHONY KEARNEY</u>	
1.B	
Address(es) of Applicant(s) in full:	
1.A <u>LEENAN KIEL</u>	1.B
<u>CLONMANY</u>	
<u>CO. DONEGAL</u>	
<u>IRELAND</u>	
RSI/PPS No./CRO No: <u>[REDACTED]</u>	
Tel: <u>[REDACTED]</u>	Tel: Fax:

1.C TYPE OF APPLICATION

Indicate the relevant type of application:

Insert X in relevant box

- (i) Aquaculture Licence
- (ii) Trial Licence
- (iii) Review of Aquaculture Licence
- (iv) Renewal of Aquaculture Licence
- (v) Foreshore Licence

*Trawl breg
pacific oysters*

<input type="checkbox"/>
<input type="checkbox"/>
<input type="checkbox"/>
<input checked="" type="checkbox"/>
<input type="checkbox"/>

(This Application Form is valid for each type of application.)

1.D TYPE OF AQUACULTURE

Indicate the relevant type of application:

- (i) Land-based
- (ii) Marine-based
- Shellfish
- (iii) - extensive
- (iv) - intensive
- (v) Finfish

<input type="checkbox"/>
<input checked="" type="checkbox"/>
<input type="checkbox"/>
<input type="checkbox"/>
<input type="checkbox"/>

The following documents are enclosed with this application:

(1) - Ordnance Survey Map (Scale of 1: 10,560, ie, a six inch map) *OBLIGATORY*

☒

(2) - British Admiralty Chart (largest available scale)

☐

(3) - Decision of planning authority under Planning Acts

☐

(4) - Copy of licence under Section 4 of Local Government
Water Pollution) Act, 1977

☐

(5) - Environmental Impact Statement

☐

(6) - Drawing of the structures to be used and/or the layout of the farm *OBLIGATORY*

☒

(7) - Water Quality Analysis Report (required for Land-based sites only)

☐

(8) - Application Fee *OBLIGATORY*

☒

(9) - Other (specify):

Additional Information

PART 2: DETAILS RELATING TO PROPOSED AQUACULTURE PROJECT

2.A Employment, Qualifications, Experience, Etc.

(i) Details of Applicant's qualifications and experience in aquaculture: HAVE BEEN FARMING
OYSTERS ON THIS SITE FOR PAST TWO YEARS

(ii) Other relevant experience (courses attended, etc):

(iii) Details of projected employment creation during first four years of proposed development: FOR THE
FIRST TWO - THREE YEARS IT WILL BE JUST TWO PEOPLE EMPLOYED
ON THE SITE, BUT WE MAY HAVE TO EMPLOY SOMEONE FROM
FROM YEAR FOUR ONWARDS

(iv) Projected employment (number of persons):

Year 1:	2	Year 2:	2	Year 3:	2	Year 4:	3
---------	---	---------	---	---------	---	---------	---

Land-based Site (continued)

2.D The following must be supplied:

- (i) Sketch of the layout of the site in relation to the river(s), road(s) and buildings;
- (ii) Water quality Analysis Report, which should be drawn up in accordance with the parameters set out in Annex C of the Guidance Notes.

2.E The following conditions must be met in order to allow for consideration of licensing of land-based aquaculture:

- (i) the buildings and equipment must be put in place to the Department's satisfaction; and
- (i) the operation must comply with Local Authority requirements.

2.F Marine-based Site(s)

(To be completed if appropriate)

Location - (i) Bay: TRAUBREGA BAY

- (ii) County: DONEGAL

(iii) OS Map No: C

245050 449380 245,170 449240

(iv) Site Co-ordinates 245 100 449 400 245,130 449 220

(v) Size (hectares):

0.81 HA

(vi) Species (common and scientific name):

CRASSOSTREA GIGAS (OYSTERS)

- Aquatic Plant(s)

- Any form of aquatic food suitable for the nutrition of fish

(vi) Method of culture (e.g., nets, ropes, tanks, trestles, etc.) TRESTLES

(vii) Drawings of structures to be used in method of culture should be enclosed.

(viii) If cages or tanks are proposed, state:

-(a) Number: _____

-(b) Type and shape: _____

-(c) Cubic Capacity: _____

-(d) Depth: _____

(ix) Proposed specific site locations (with reasons): _____

(x) Describe proposed purification facilities to be used, where appropriate: _____

Marine-based Site(s) (continued)

2.G Give details of any special requirements relating to the health of the proposed project and the wider matters of public health and safety: _____

2.H Tonnage to be produced:

<u>Species</u> (To state)	<u>Year 1:</u>	<u>Year 2:</u>	<u>Year 3:</u>	<u>Year 4:</u>
<u>OYSTERS</u>	<u>0</u>	<u>0</u>	<u>10</u>	<u>15</u>
_____	_____	_____	_____	_____
_____	_____	_____	_____	_____
_____	_____	_____	_____	_____
_____	_____	_____	_____	_____

2.I Reasons for selection of site(s): _____

Note: The proposed access route to the site(s) from public road across tidal foreshore area Must be indicated on the OS map accompanying the application.

2.J Environmental Impact Statement (EIS).

A copy of an EIS, if required, should be enclosed with the application. The EIS should contain the information specified in Annex B of the Guidance Notes.

2.K Trial Licence.

(To be completed if appropriate)

Describe experimental or investigative nature of the proposed project: _____

[Use separate page if required – to be signed and dated]

B. MARKETING (continued)

3. Will the product be processed or packaged?

YES

☐

NO

☒

4. If yes, give details:

I/We hereby declare the information provided in Parts 1, 2 and 3 above to be true to the best of my/our knowledge. I/We enclose an application fee* of € 63.49 with this application.

Signature(s) of Applicant(s):

Anthony Kearney

Date:

18-02-11

*Preferred method of payment is by cheque or bank draft. The fee should be made payable to the Department of Agriculture, Fisheries and Food.

This form should be forwarded, with the required documents and application fee, to:

Aquaculture Licensing
Aquaculture & Foreshore Management Division
Clogheen
Clonakilty,
Co. Cork

1 NO. SITE IN TRAWBREAGA BAY , CO. DONEGAL

Co-ordinates & Area

Site 215 (0.81 Ha)

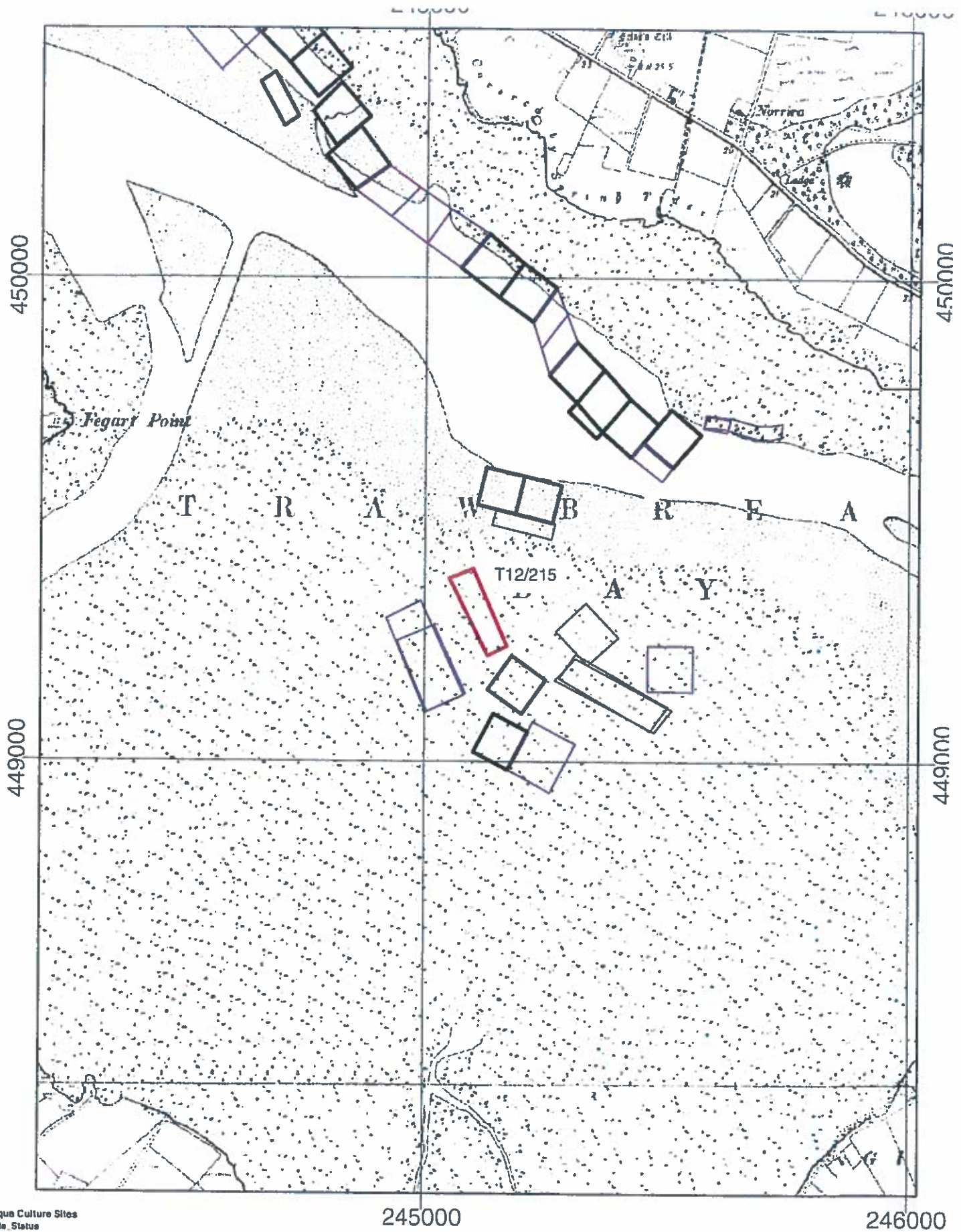
The area seaward of the high water mark and enclosed by a line drawn from Irish National Grid Reference point

245,050 , 449,380 to Irish National Grid Reference point

245,100 , 449,400 to Irish National Grid Reference point

245,170 , 449,240 to Irish National Grid Reference point

245,130 , 449,220 to the first mentioned point.



Aquaculture Sites
Site Status

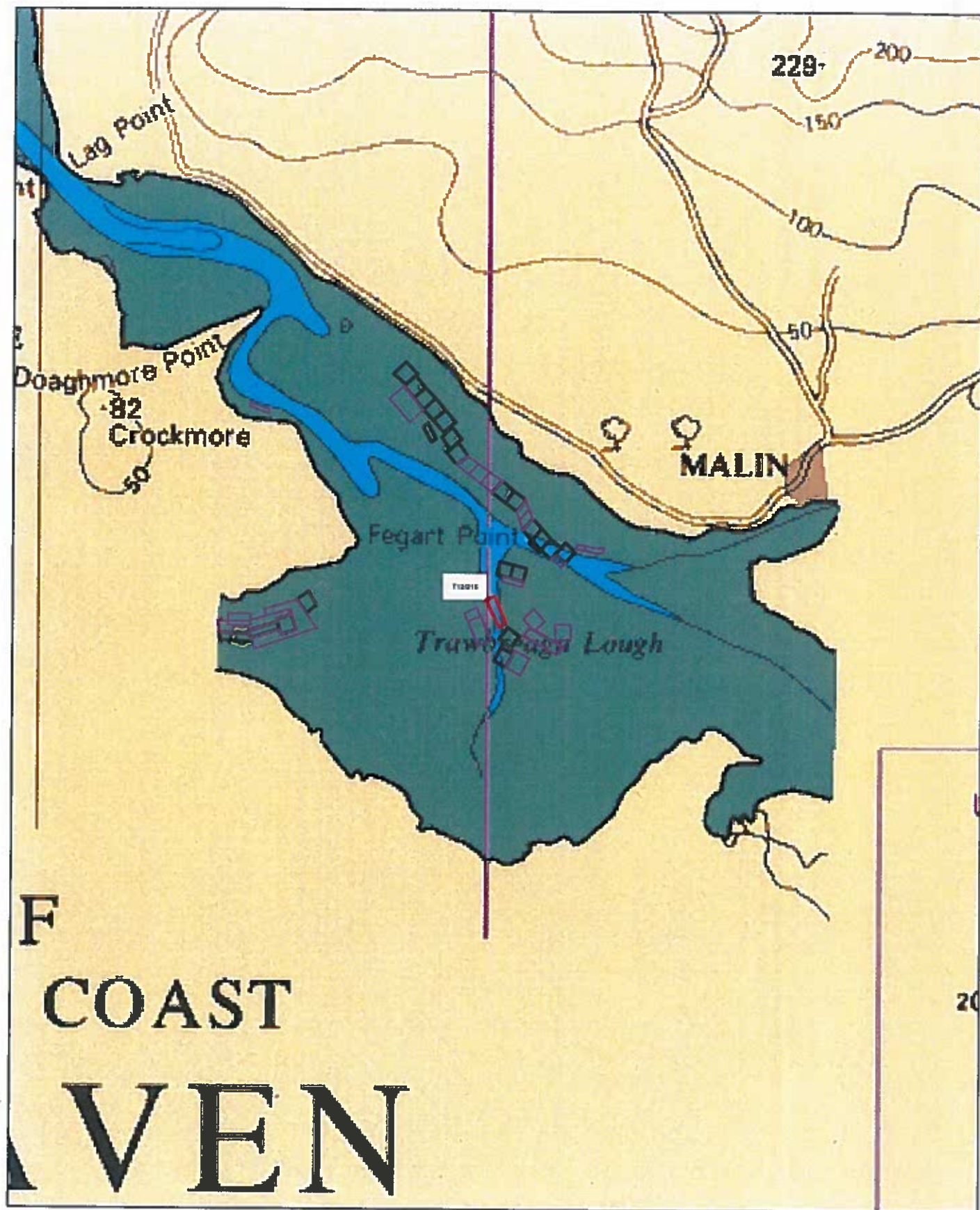
- Application
- Application Lapsed
- Application Refused
- Application Renewal
- Application Withdrawn
- License Altered
- License Revoked
- License Surrendered
- Licensed
- Unknown
- Unlicensed

1:10,000

Site highlighted in red denotes application

Printed under License No:6155
 From The Ordnance Survey.
 Copyright Government of Ireland 2008.
 Unauthorised Reproduction is not permitted

 **Department of
 Agriculture,
 Fisheries and Food**
 An tAire
 Toinmhaíochta,
 Inascaigh agus Bia



Aqua Culture Sites

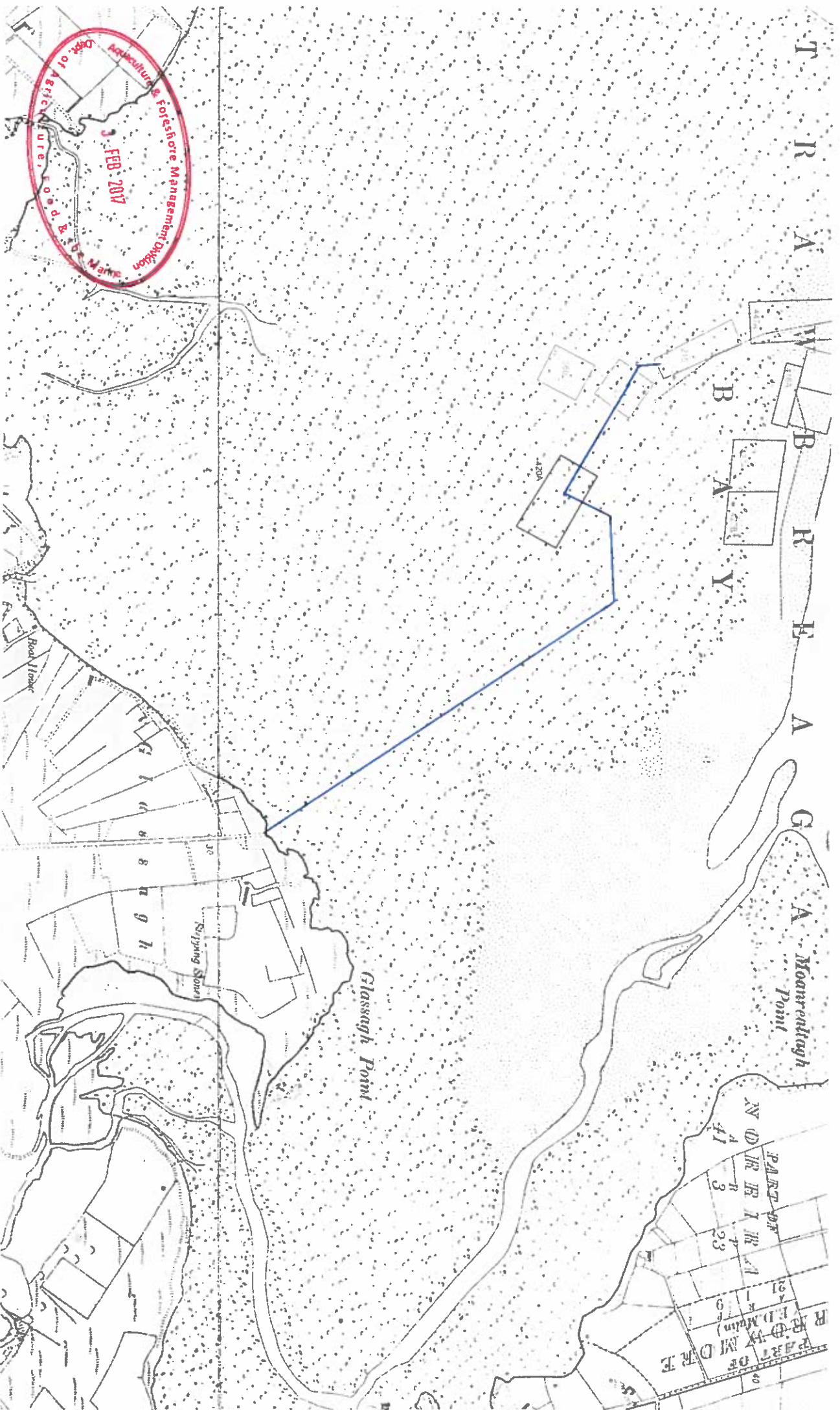
Site Status	
Application	
Application Lapsed	
Application Refused	
Application Renewal	
Application Withdrawn	
License Altered	
License Revoked	
License Surrendered	
Licensed	
Unknown	
Unlicensed	

1:30,000

Site highlighted in red denotes application


Part of Admiralty Chart No. 2811-0
Not to be used for Navigation.

T12/ 215

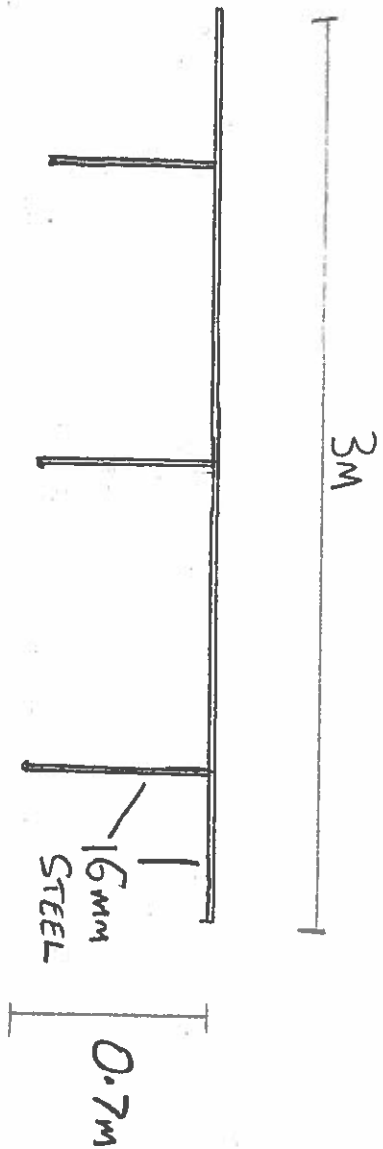


STRUCTURES TO BE USED TRETTLES

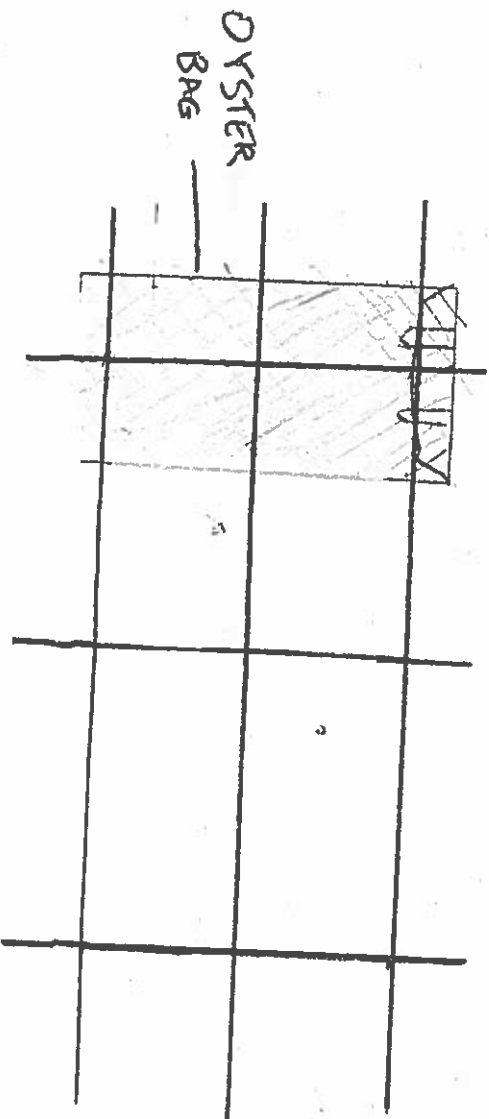
Scale 1:25



END VIEW



ELEVATION




PLAN



SITE
LAYOUT

T 12 / 215

NORTH



24 ROWS OF
TREESTYLES

20 TREESTYLES
PER ROW

1:100

