

AQUACULTURE AND FORESHORE LICENSING APPLICATION FORM, for purposes  
of FISHERIES (AMENDMENT) ACT, 1997 and FORESHORE ACT, 1933

*Accompanying Guidance Notes should be read  
before completing this form.*


Note: Details provided in Parts 1 and 2 will be  
made available for public inspection.  
Details provided in Part 3 are confidential and are  
not for public disclosure.

**USE BLOCK CAPITALS IN BLACK INK**

For Office Use

Application Ref. No. T12/244.

Date of receipt, (Dept. Stamp)



**PART 1: PRELIMINARY DETAILS**

Name(s) of Applicant(s) in full: <u>WILLIAM A COFFEY</u>	
1.A	
1.B	
Address(es) of Applicant(s) in full: <u>SHESKIN BREE, MALIN HEAD, Co., DOWREGAL</u>	
1.A	1.B
RSI/PPS No./CRO No: <u>[REDACTED]</u>	
Tel: <u>[REDACTED]</u>	Fax: <u>SAME</u>
Tel:	Fax:

**1.C TYPE OF APPLICATION**

Indicate the relevant type of application:

Insert X in relevant box

- (i) Aquaculture Licence
- (ii) Trial Licence
- (iii) Review of Aquaculture Licence
- (iv) Renewal of Aquaculture Licence
- (v) Foreshore Licence

<u>Trabreaga Bay</u>	<input checked="" type="checkbox"/>
<u>Gigas Oysters</u>	<input type="checkbox"/>
	<input type="checkbox"/>
	<input checked="" type="checkbox"/>
	<input checked="" type="checkbox"/>

(This Application Form is valid for each type of application.)

**1.D TYPE OF AQUACULTURE**

Indicate the relevant type of application:

- (i) Land-based
- (ii) Marine-based
- Shellfish
- (iii) - extensive
- (iv) - intensive
- (v) Finfish

<u>GIGAS OYSTERS</u>	<input type="checkbox"/>
	<input checked="" type="checkbox"/>
	<input type="checkbox"/>

The following documents are enclosed with this application:

(1) - Ordnance Survey Map (Scale of 1: 10,560, ie, a six inch map) *OBLIGATORY*

☒

(2) - British Admiralty Chart (largest available scale)

☐

(3) - Decision of planning authority under Planning Acts

☐

(4) - Copy of licence under Section 4 of Local Government  
Water Pollution) Act, 1977

☐

(5) - Environmental Impact Statement

☐

(6) - Drawing of the structures to be used and/or the layout of the farm *OBLIGATORY*

☒

(7) - Water Quality Analysis Report (required for Land-based sites only)

☐

(8) - Application Fee *OBLIGATORY*

☒

(9) - Other (specify):

## PART 2: DETAILS RELATING TO PROPOSED AQUACULTURE PROJECT

### 2.A Employment, Qualifications, Experience, Etc.

(i) Details of Applicant's qualifications and experience in aquaculture:

15 YEARS

EXPERIENCE

(ii) Other relevant experience (courses attended, etc):

NONE

(iii) Details of projected employment creation during first four years of proposed development:

MYSELF AND POSSIBLY ONE MORE  
ON A CASUAL BASIS

(iv) Projected employment (number of persons):

EMPLOYMENT ON CASUAL BASIS

Year 1:

1

Year 2:

1

Year 3:

1

Year 4:

1

## 2.B Aquaculture Site Details

Indicate type of site:

- (i) Land-based
- (ii) Marine-based

☐☒

## 2.C Land-Based Site

(To be completed if appropriate)

(i) State species to be farmed: \_\_\_\_\_

(ii) State proposed system of culture e.g., pond, raceway, circular tank or other method: \_\_\_\_\_

(iii) Full address of proposed site including Townland and County: \_\_\_\_\_

(iv) Tonnage to be produced:

Year 1:		Year 2:		Year 3:		Year 4:	
---------	--	---------	--	---------	--	---------	--

(v) Proposed source of stock: \_\_\_\_\_

(vi) Name of river(s) supplying site with water: \_\_\_\_\_

(vii) Estimate drought flow in gallons per minute: \_\_\_\_\_

(viii) Is there a fall of 1.5 metres in the water level at this site or can this be obtained by damming the river without giving rise to flooding of your own or neighbour's land upstream of the site? \_\_\_\_\_

(ix) Area of proposed site (hectares): \_\_\_\_\_

(x) Details of services available on the site e.g., main road access, electricity: \_\_\_\_\_

(xi) Are there at present any possible sources of pollution upstream of the site, e.g. discharge from sewerage plant, farmyard, sheep dip facility, silage effluent, quarry, sandpit or factory?

YES ☐ NO ☐

(xii) If yes, supply details: \_\_\_\_\_

Land-based Site (continued)

2.D The following must be supplied:

- (i) Sketch of the layout of the site in relation to the river(s), road(s) and buildings;
- (ii) Water quality Analysis Report, which should be drawn up in accordance with the parameters set out in Annex C of the Guidance Notes.

2.E The following conditions must be met in order to allow for consideration of licensing of land-based aquaculture:

- (i) the buildings and equipment must be put in place to the Department's satisfaction; and
- (i) the operation must comply with Local Authority requirements.

2.F Marine-based Site(s)

(To be completed if appropriate)

Location - (i) Bay:

TROWBREAHA

- (ii) County:

DONEGAL

(iii) OS Map No:

COUNTY DONEGAL SHEET NO. 4 (ATTACHED)

(iv) Site Co-ordinates

245000, 450070; 245050, 450140; 245130, 450090; 245070, 450020

(v) Size (hectares):

- 81 HECTARES

(vi) Species (common and scientific name):

PACIFIC OYSTERS - GILAS

- Aquatic Plant(s) 1

- Any form of aquatic food suitable for the nutrition of fish

(vi) Method of culture (e.g., nets, ropes, tanks, trestles, etc.)

BAKS; TRESTLES

(vii) Drawings of structures to be used in method of culture should be enclosed. ✓

(viii) If cages or tanks are proposed, state:

NO

-(a) Number:

-(b) Type and shape:

-(c) Cubic Capacity:

-(d) Depth:

(ix) Proposed specific site locations (with reasons):

(x) Describe proposed purification facilities to be used, where appropriate:

Marine-based Site(s) (continued)

2.G Give details of any special requirements relating to the health of the proposed project and the wider matters of public health and safety: \_\_\_\_\_

NONE

2.H Tonnage to be produced:

<u>Species</u> (To state)	<u>Year 1:</u>	<u>Year 2:</u>	<u>Year 3:</u>	<u>Year 4:</u>
Pacific OYSTERS	5TON	10TON	15TON	15TON
_____	_____	_____	_____	_____
_____	_____	_____	_____	_____
_____	_____	_____	_____	_____
_____	_____	_____	_____	_____

2.I Reasons for selection of site(s): SHELTERED

*Note: The proposed access route to the site(s) from public road across tidal foreshore area  
Must be indicated on the OS map accompanying the application.*

DONE IN RED INK

2.J Environmental Impact Statement (EIS).

A copy of an EIS, if required, should be enclosed with the application. The EIS should contain the information specified in Annex B of the Guidance Notes.

2.K Trial Licence.

(To be completed if appropriate)

Describe experimental or investigative nature of the proposed project: \_\_\_\_\_

\_\_\_\_\_  
\_\_\_\_\_  
\_\_\_\_\_

[Use separate page if required – to be signed and dated]

**B. MARKETING (continued)**

3. Will the product be processed or packaged?

YES

☐

NO

☒

4. If yes, give details:

---

---

---

---

---

---

I/~~We~~ hereby declare the information provided in Parts 1, 2 and 3 above to be true to the best of my/~~our~~ knowledge. I/~~We~~ enclose an application fee\* of € \_\_\_\_\_ with this application.

Signature(s) of Applicant(s):



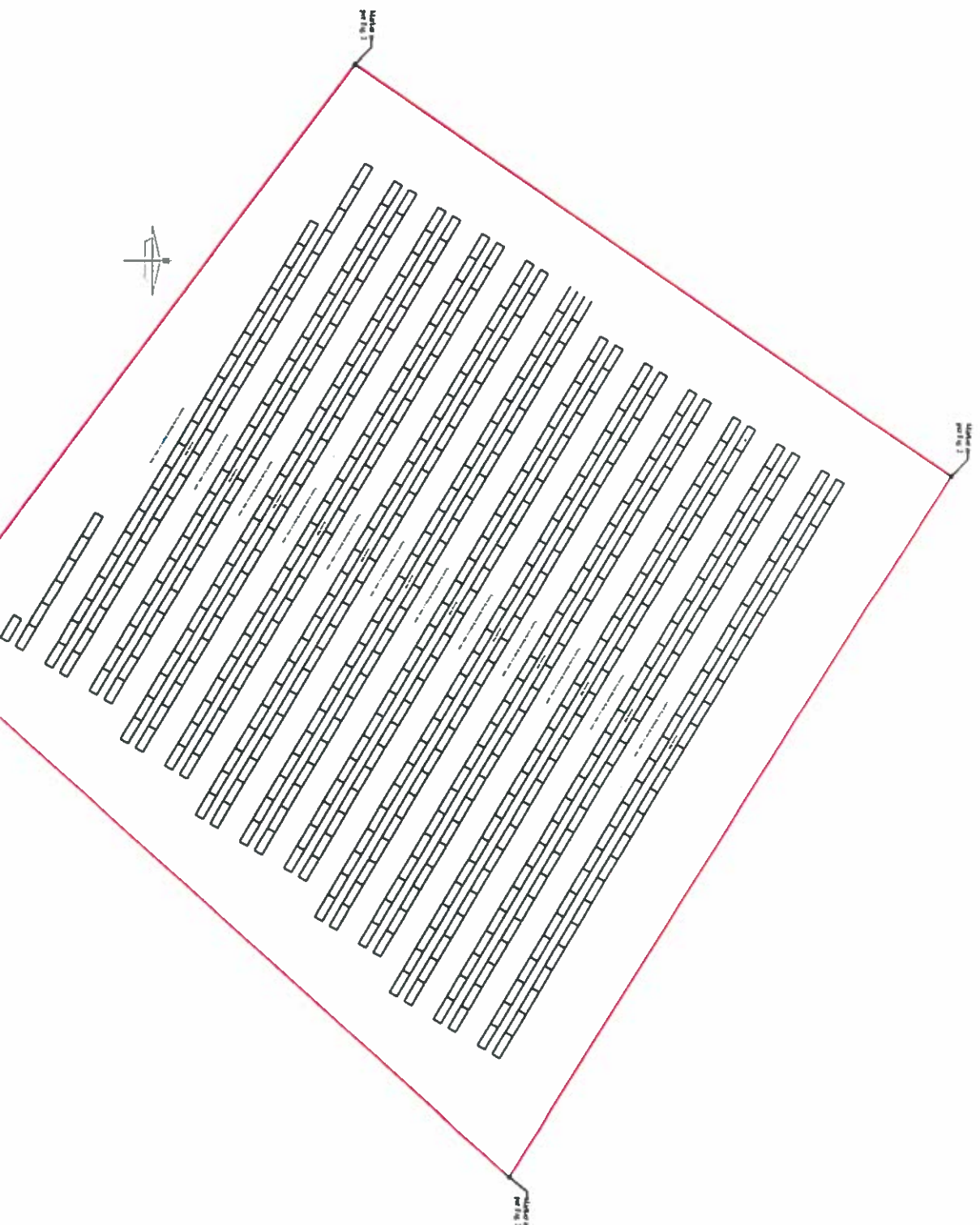
Date:

25.1.2011

\*Preferred method of payment is by cheque or bank draft. The fee should be made payable to the Department of Agriculture, Fisheries and Food.

This form should be forwarded, with the required documents and application fee, to:

Aquaculture Licensing  
Aquaculture & Foreshore Management Division  
Clogheen  
Clonakilty,  
Co. Cork



# Proposed Trestle Layout Scale: 1/500

Aquaculture Licence Application			
Oudesse Ferry Island Licence No. A1001016 Oudesse Ferry Island, Government of Ireland			
DATE	1/10/16	SCALE	1/500
DATE	Aug 2011	SCALE	01

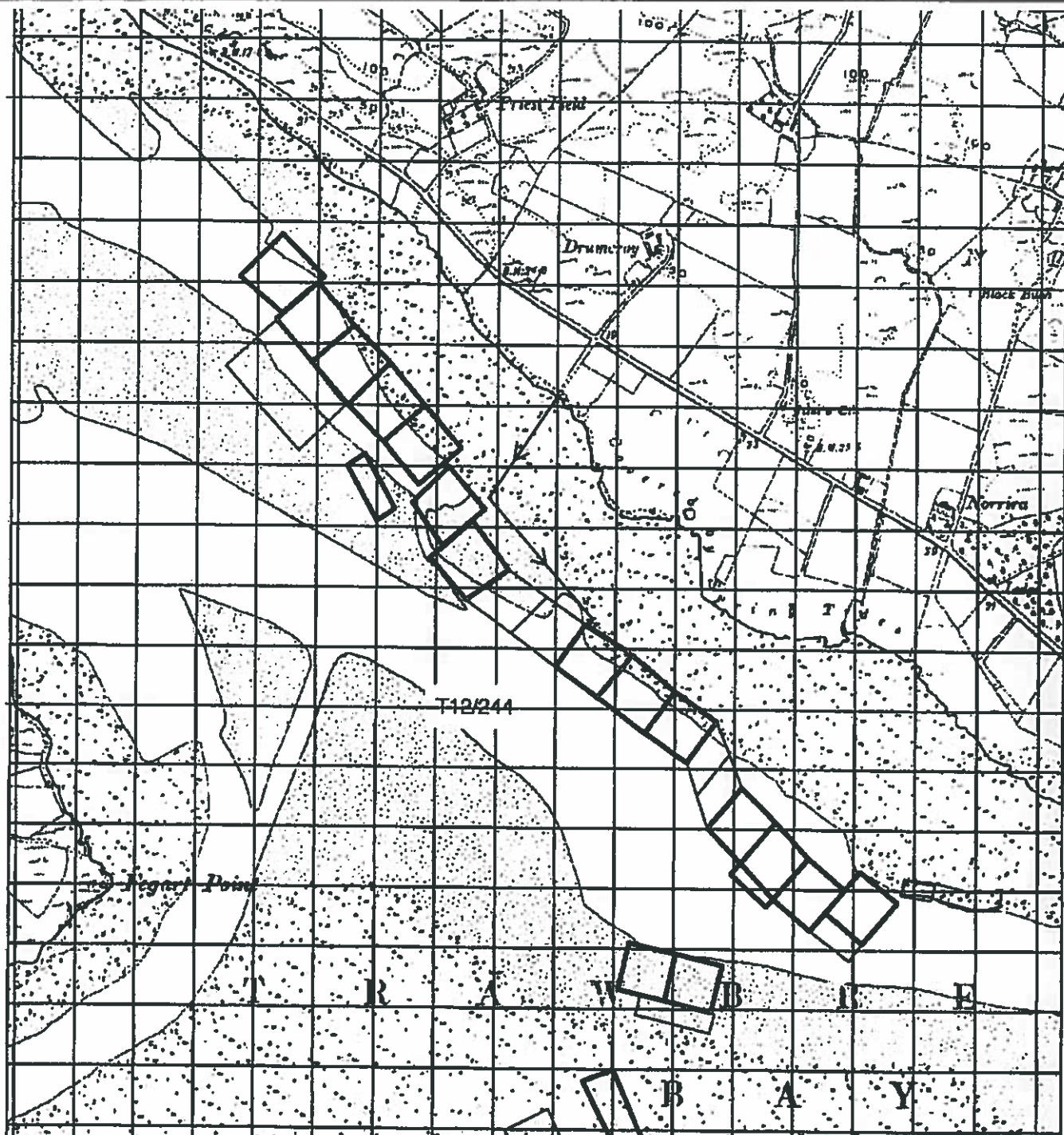
**DESIGNED BY**  
 OCTOBER HOUSE DESIGN LTD.  
 THE MULLINS  
 KILDEER RD  
 BALLYSHANNON  
 CO. DONEGAL  
 118000 (094) 251717  
 www.octoberhouse.com

**TITLE**  
 Trestle Layout For Site T12/244 on  
 behalf of William Coffey.









# Access Route Map

## Scale: 1/10,000

### Aquaculture Licence Application

Ordnance Survey Ireland License No. AR0016016  
 © Ordnance Survey Ireland, Government of Ireland

DRAWN

CHECKED

© COPYRIGHT OF

October House Design Ltd.

The Mullins

Knader Rd

Ballyshannon

Co. Donegal

J. Martin McLaughlin B.ENG(Hons), C.ENG, M.I.E.I.

Mobile: (086) 2217173

Email: info@octoberhouse.org

No dimensions to be added from this drawing all dimensions to be checked by the contractor on site any errors or discrepancies to be reported to the engineer in charge



### TITLE

Proposed Access Route to Site  
 T12/244 on behalf of William  
 Coffey.

### DRAWING

Proposed Access Route

SCALE

1/10,000

as. ref.

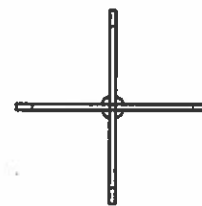
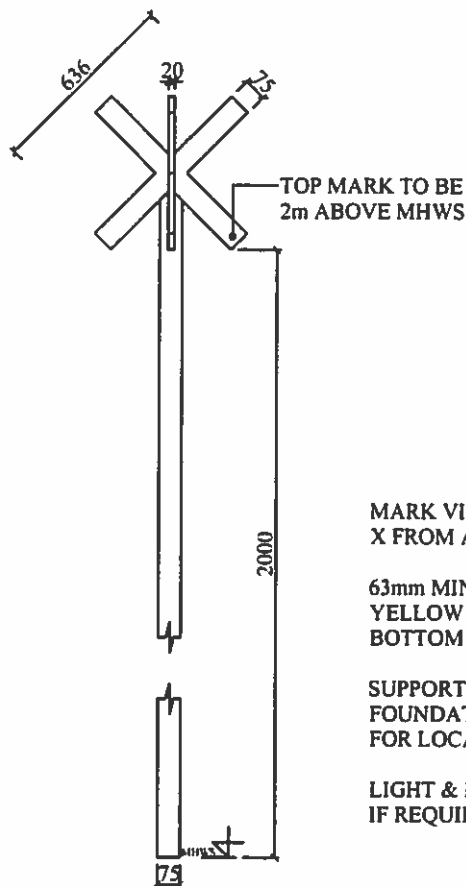
DWG NO.

REV.

DATE

Aug 2016

03



## Plan: Special Mark Beacon

MARK VISIBLE AS YELLOW  
X FROM ALL DIRECTIONS.

63mm MIN DIAMETER POLE -  
YELLOW FOR 2 METERS BELOW  
BOTTOM OF CROSS.

SUPPORT STRUCTURE &  
FOUNDATION SUITABLE  
FOR LOCATION.

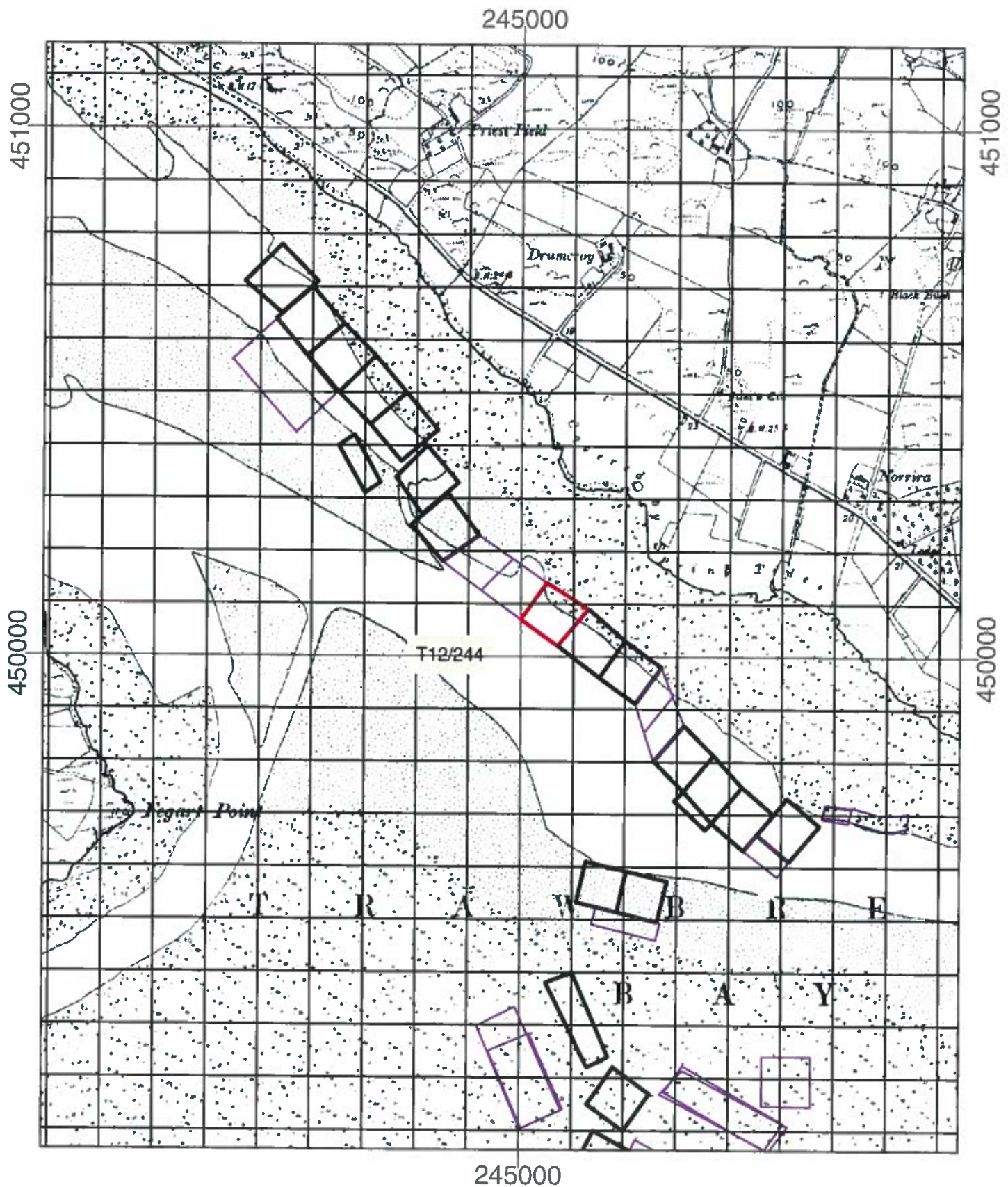
LIGHT & RADAR REFLECTOR  
IF REQUIRED.

## Elevation: Special Mark Beacon

# Special Mark Beacon Detail Fig. 2













Scale: 1/25

Aquaculture Licence Application			
Ordnance Survey Ireland License No. AR0016016			
© Ordnance Survey Ireland, Government of Ireland			
DRAWN		CHECKED	
© COPYRIGHT OF October House Design Ltd. The Mullins Knader Rd Ballyshannon Co. Donegal J. Martin McLaughlin B.ENG(Hons), C.ENG, M.I.E.I. Mobile: (086) 2217173 Email: info@octoberhouse.org No dimensions to be scaled from this drawing all dimensions to be checked by the contractor on site; any errors or discrepancies to be reported to the engineer in charge.			
TITLE Trestle & Special Mark Beacon Detail For Site T12/244 on behalf of William Coffey.			
DRAWING Trestle & Special Mark Beacon Detail			
SCALE	1/25	0.1. ref.	DRG NO.
DATE	Aug 2016		04
			REV.



#### Aqua Culture Sites

##### Site Status

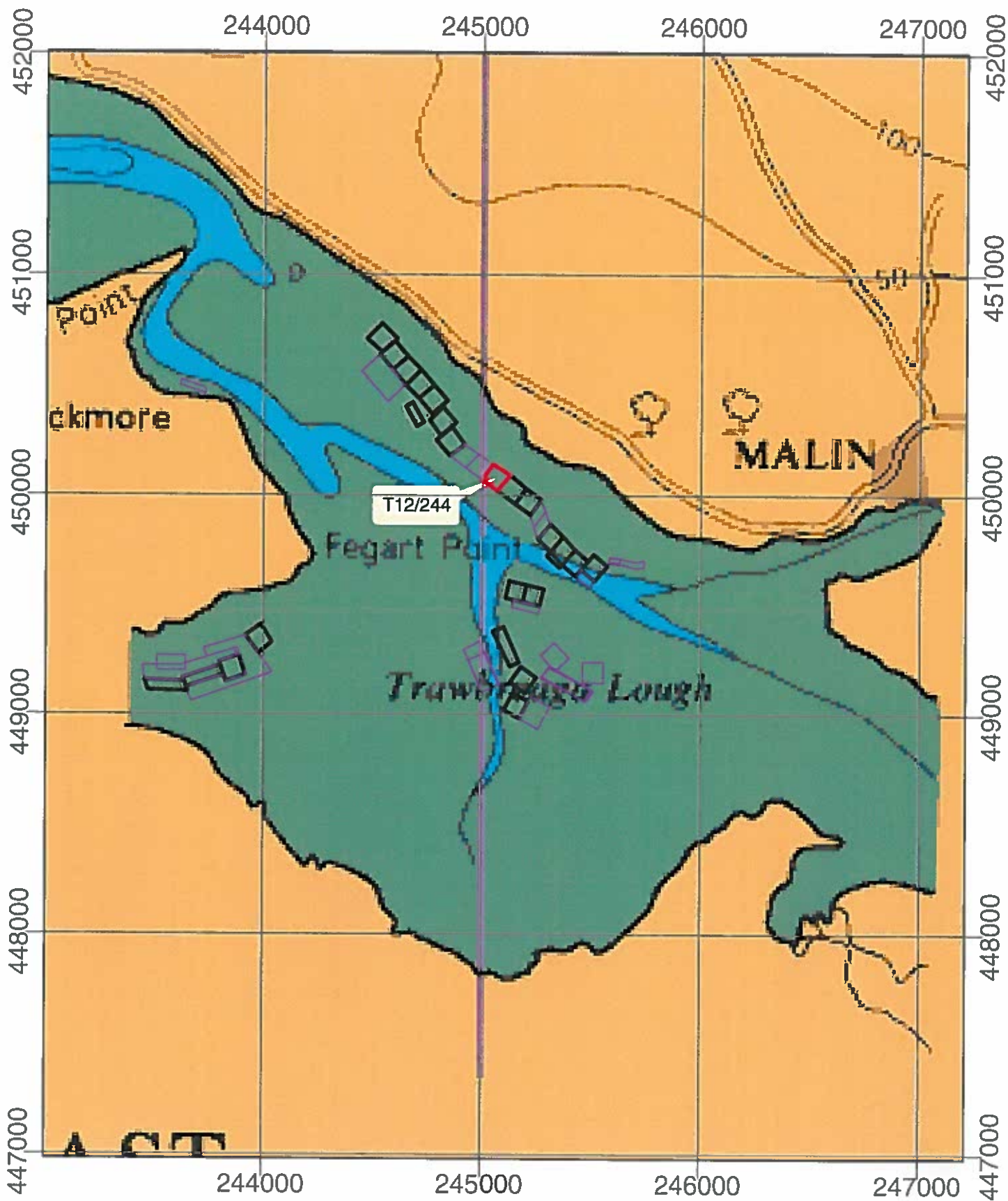
-  Application
-  Application Lapsed
-  Application Refused
-  Application Renewal
-  Application Withdrawn
-  License Altered
-  License Revoked
-  License Surrendered
-  Licensed
-  Unknown
-  Unlicensed
-  100 Meter Reference Grid

**1:10,000**

Site highlighted in red denotes application

Printed under License No:6155  
From The Ordnance Survey.  
Copyright Government of Ireland 2008.  
Unauthorised Reproduction is not permitted





#### Aqua Culture Sites

##### Site Status

- Application
- Application Lapsed
- Application Refused
- Application Renewal
- Application Withdrawn
- License Altered
- License Revoked
- License Surrendered
- Licensed
- Unknown
- Unlicensed
- 100 Meter Reference Grid

**1:24,000**

Site highlighted in red denotes application

Part of Admiralty Chart No.2811-0  
Not to be used for Navigation.

# **1 NO. SITE AT TRAWBREAGA BAY CO.DONEGAL**

## **Co-ordinates & Area**

### **Site T12/244 (0.8 Ha)**

The area seaward of the high water mark and enclosed by a line drawn from Irish National Grid Reference point

245000, 450070 to Irish National Grid Reference point

245050, 450140 to Irish National Grid Reference point

245130, 450090 to Irish National Grid Reference point

245070, 450020 to the first mentioned point.