

AQUACULTURE AND FORESHORE LICENCE APPLICATION FORM, for purposes of
FISHERIES (AMENDMENT) ACT, 1997 and FORESHORE ACT, 1933

NB: The accompanying Guidance Notes should be read before completing this form.

Note: Details provided in Parts 1 and 2 will be made available for public inspection. Details provided in Parts 3 and 4 and any other information supplied will not be released except as may be required by law, including the Freedom of Information Act 1997 as amended.

USE BLOCK CAPITALS IN BLACK INK
PLEASE

For Office Use

Application Ref. No. T12/353

Date of Receipt (Dept. Stamp):



Type of Applicant (tick one)

Sole Trader

☒

Partnership

☐

Company

☒

Co-Operative

☐

Other Please specify-

☐

PART 1: PRELIMINARY DETAILS

| Applicant's Name(s) | |
|---------------------|--|
| 1. | <u>WILLIAM COFFEY</u> |
| Address: | <u>SHESKIN</u> <u>BREE</u> <u>MALIN HEAD</u> <u>Co. DONEGAL</u> |
| 2. | |
| Address: | |
| 3. | |
| Address: | |
| 4. | |
| Address: | |

| | |
|---|--|
| Contact in case of enquiries (if different from above) | |
| Contact Name | |
| Organisation Name (if applicable) | |
| Address | |
| | |

PART 1: PRELIMINARY DETAILS

| | |
|--|-------------------------------------|
| TYPE OF APPLICATION – please indicate relevant type of application | |
| This Application Form is valid for each type of application - <i>See Guidance Note 3.1</i> | |
| (i) Aquaculture Licence | <input type="checkbox"/> |
| (ii) Trial Licence | <input type="checkbox"/> |
| (iii) Foreshore Licence, if Marine Based | <input type="checkbox"/> |
| (iv) Review of Aquaculture Licence | <input type="checkbox"/> |
| (v) Renewal of Aquaculture Licence | <input checked="" type="checkbox"/> |

TYPE OF AQUACULTURE

See Guidance Note 3.2

Indicate the relevant type of application with a tick.

(i) MARINE-BASED

- | | | |
|--|-------------------------------------|--------------------------|
| Finfish | <input type="checkbox"/> | Go to Parts 2.1 and 2.1A |
| Shellfish <i>Subtidal</i> | <input type="checkbox"/> | Go to Parts 2.2 and 2.2A |
| <i>Intertidal</i> | <input checked="" type="checkbox"/> | Go to Parts 2.2 and 2.2A |
| Seaweed/Aquatic Plants/Aquatic Fish Food | <input type="checkbox"/> | Go to Parts 2.3 and 2.3A |

(ii) LAND-BASED

- | | | | | |
|----------------|--------------------------|-------------------|--------------------------|--------------------------|
| Finfish | <input type="checkbox"/> | Shellfish | <input type="checkbox"/> | Go to Parts 2.4 and 2.4A |
| Aquatic Plants | <input type="checkbox"/> | Aquatic Fish Food | <input type="checkbox"/> | Go to Parts 2.4 and 2.4A |

(iii) TRIAL LICENCE

☐

Go to appropriate Parts as above and to Part 2.5.

2.2 MARINE-BASED SHELLFISH AQUACULTURE

When filling out this section refer also to 2.2A and Guidance Note 3.3 for information on Conditions and Documents required with this application type

Proposed Site Location

- (i) Bay: TRAWBREAGA
- (ii) County: DONEGAL
- (iii) OS Map No: 04
- (iv) Co-ordinates of Site: (please specify coordinate reference system used e.g. Irish Grid (IG) or Irish Transverse Mercator (ITM) or Latitude/Longitude [in which case specify whether ETRS89 or WG84 etc.]
245070, 450020
245130, 450090
245200, 450030 245150, 449960
- (v) Size of Site (hectares): 0.85

(vi) Species (common and scientific name) and whether native or non-native species: (see Guidance Notes 3.3.1)

PACIFIC OYSTER

(vii) Whether production will be sub-tidal or inter-tidal?

INTER-TIDAL

(viii) Please supply details of (a) source of seed e.g. wild hatchery and location and (b) means of collection and introduction to culture.

FRANCE NAISSAIN

NB Importation of seed into the State or movement of seed within the State requires notification to the Marine Institute as per the Fish Health Authorisation Regulations - See Guidance Notes Section 6

(ix) Method of culture (rope, trestles - intensive; bottom - extensive; other) BAGS+TRESTLES INTENSIVE

(x) Proposed number of lines/ropes/trestles as per site layout drawing

APPROX. 800

(xi) Proposed Production Tonnage:

| | | | | | | | | | |
|--------|----|--------|----|--------|----|--------|----|--------|----|
| Year 1 | 15 | Year 2 | 15 | Year 3 | 15 | Year 4 | 15 | Year 5 | 15 |
|--------|----|--------|----|--------|----|--------|----|--------|----|

(xii) (a) Please outline the reasons for site selection:

I'VE BEEN WORKING HERE FOR 20 YEARS

(b) If using trestles please outline the physical characteristics of the site which make it suitable for using trestles

CLEAN SAND

(xiii) Is it intended that the product is for direct human consumption or half grown? Please specify

DIRECT HUMAN CONSUMPTION

(xiv) How will the visual impact issues of the flotation devices for the proposed application be addressed?

N/A

(xv) Is the site located in Designated Shellfish Waters Area? (Refer to Guidance Note 3.3.2)

Yes

☒

No

☐

If yes give details.

If no outline the reasons why you believe the site suitable for the proposed aquaculture, notwithstanding its location outside Designated Shellfish Waters Area?

N/A

(xvi) Has the area been classified under Food Safety Legislation? (For Bivalve Molluscs) What is the current classification of the area for the proposed species applied for?

YES CLASS B.

(xvii) Is the site located in/adjacent to a sensitive area e.g. SPA (Special Protection Area) or SAC (Special Area of Conservation) i.e. a Natura 2000 site? (Refer to Guidance Note 3.3.1- Natura 2000 sites)

YES

(xviii) Are there known sources of pollution in the vicinity e.g. sewage outfall?
If yes please give full details.

Yes / No

(xix) Methods used to harvest the shellfish and details of any subsequent processing of shellfish

HARVESTED ON COMPOUND CLOSE BY

ALSO PROCESSED

(xx) Describe any proposed purification facilities to be used:

NO

(xxi) What are the main predators of the species to be cultivated?

BIRDS

(xxii) Describe the method(s) which will be used to control them

KEEP MESH SIZE SMALL

See Part 2.2A for details of documentation to be included with this application type

2.2A DOCUMENTATION REQUIRED FOR MARINE-BASED SHELLFISH AQUACULTURE

(to be included separately with a Licence Application for a new site or for a renewal or review of an existing Licence)

1. **An appropriate Ordnance Survey Map (recommendation is a map to the Scale of 1:10,000/1:10,560, i.e. equivalent to a six inch map).** Note: The proposed access route to the site from the public road across tidal foreshore must also be shown on the map.
2. **Scale drawing of the structures to be used and the layout of the farm.**
The proposed site drawings must illustrate all site structures above and below the water including mooring blocks. (recommended scales normally 1:100 for structures and 1:200 for layout) (See Guidance Note 3.3.2)
3. **The prescribed application fee (See Guidance Note Section 4)**
4. **If the applicant is a limited Company within the meaning of the Companies Act 1963. as amended, the Certificate of Incorporation and Memorandum and Articles of Association**
5. **If the applicant is a Co-operative, the Certificate of Incorporation and Rules of the Co-operative Society**
6. **Environmental Impact Statement (if required) in certain cases- See Guidance Notes Section 3.3.1**
7. **Alien Species dossier (where required) – See Guidance Notes Section 3.3.1**

NOW COMPLETE PARTS 2.6, 3, 4 AND 5 PLEASE

**2.6 Employment, Qualifications, Experience, etc
TO BE FILLED IN BY ALL AQUACULTURE APPLICANTS**

(i) Please provide details of experience/qualifications of the applicant and any key personnel which are relevant to the aquaculture now proposed:

OVER 20 YEARS AT OYSTERS

- (ii) If a new application please provide details of projected employment creation during first four years of the proposed aquaculture project:
 (iii) In the case of a renewal please provide current and future details:

FULLTIME JOBS 1

| | | | | | | | |
|---------|--|---------|--|---------|--|---------|--|
| Year 1: | | Year 2: | | Year 3: | | Year 4: | |
|---------|--|---------|--|---------|--|---------|--|

PART TIME JOBS 4

| | | | | | | | |
|---------|--|---------|--|---------|--|---------|--|
| Year 1: | | Year 2: | | Year 3: | | Year 4: | |
|---------|--|---------|--|---------|--|---------|--|



PART 5: DECLARATION AND SIGNING

NB: Refer to Guidance Note Section 3.5 and Section 4 - Guidance on Declaration and Signing and Annual Aquaculture and Foreshore Licence Fees



If this is a renewal/review have you met all licence conditions of the existing aquaculture licence? If applicable, explain why you have not complied with all conditions:

I/We hereby declare the information provided in Parts 1, 2, 3 and 4 above to be true to the best of my/our knowledge and that I am over 18 years of age. I/We enclose an application fee* of € 63.49 with this application.

Signature(s) of Applicant(s):
(Please state capacity of persons signing on behalf of a Company/Co-op)

Date:


 25/8/16

**NB All persons named on this licence application must sign and date this application form.
Only the existing licence holder(s) can apply for the renewal/review of an Aquaculture Licence.**

*Preferred method of payment is by cheque or bank draft. The fee should be made payable to the Department of Agriculture, Food and the Marine.

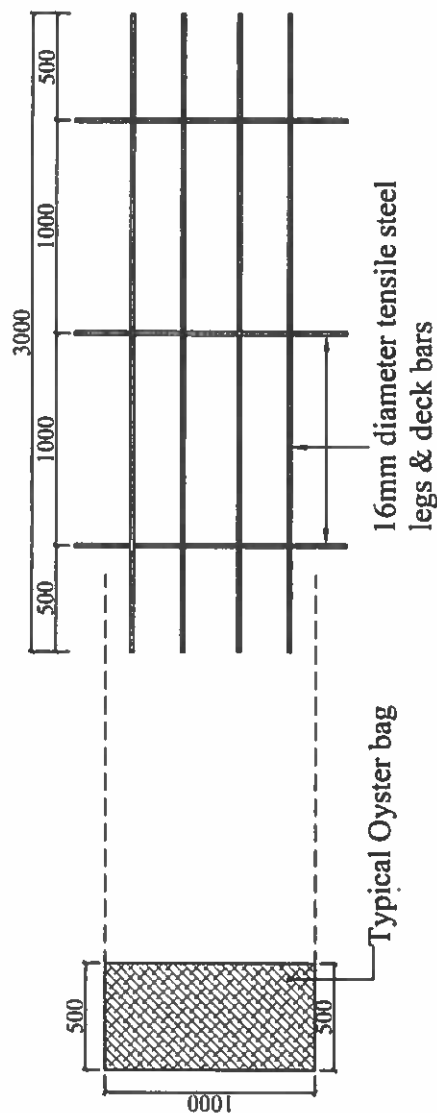
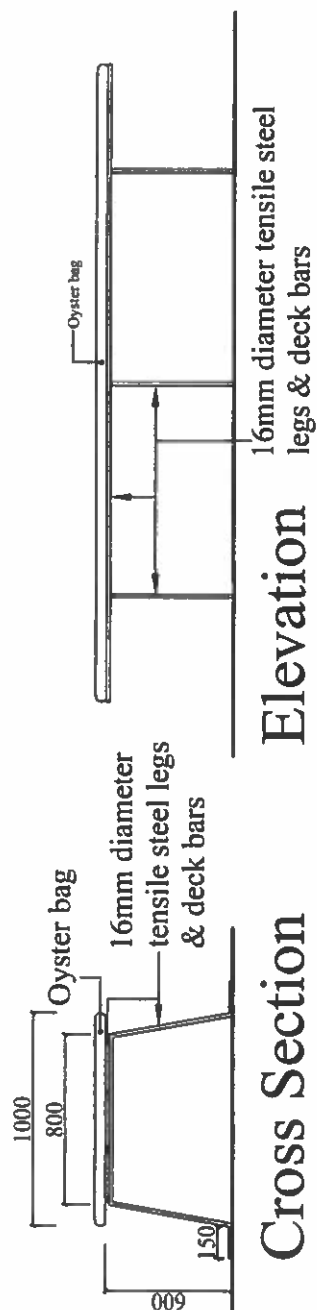
Refer to Guidance Note Section 4 - Guidance on Aquaculture and Foreshore Licence Fees

The application form should be forwarded, with the required documents and application fee, to:

**Aquaculture Licensing
Aquaculture & Foreshore Management Division
Department of Agriculture, Food and the Marine
National Seafood Centre
Clonakilty
Co. Cork**



| | | | |
|--|-----------|-----------------------|----|
| <p>NOTE This is the layout for the Trestle Layout For Site T12-353A on behalf of William Coffey.</p> | | <p>DRAWING</p> | |
| <p>Typical Black Layout</p> | | <p>1500</p> | |
| DATE | 8/24/2016 | DWG NO. | 05 |
| DRAWN BY | 1500 | DWG NO. | 05 |




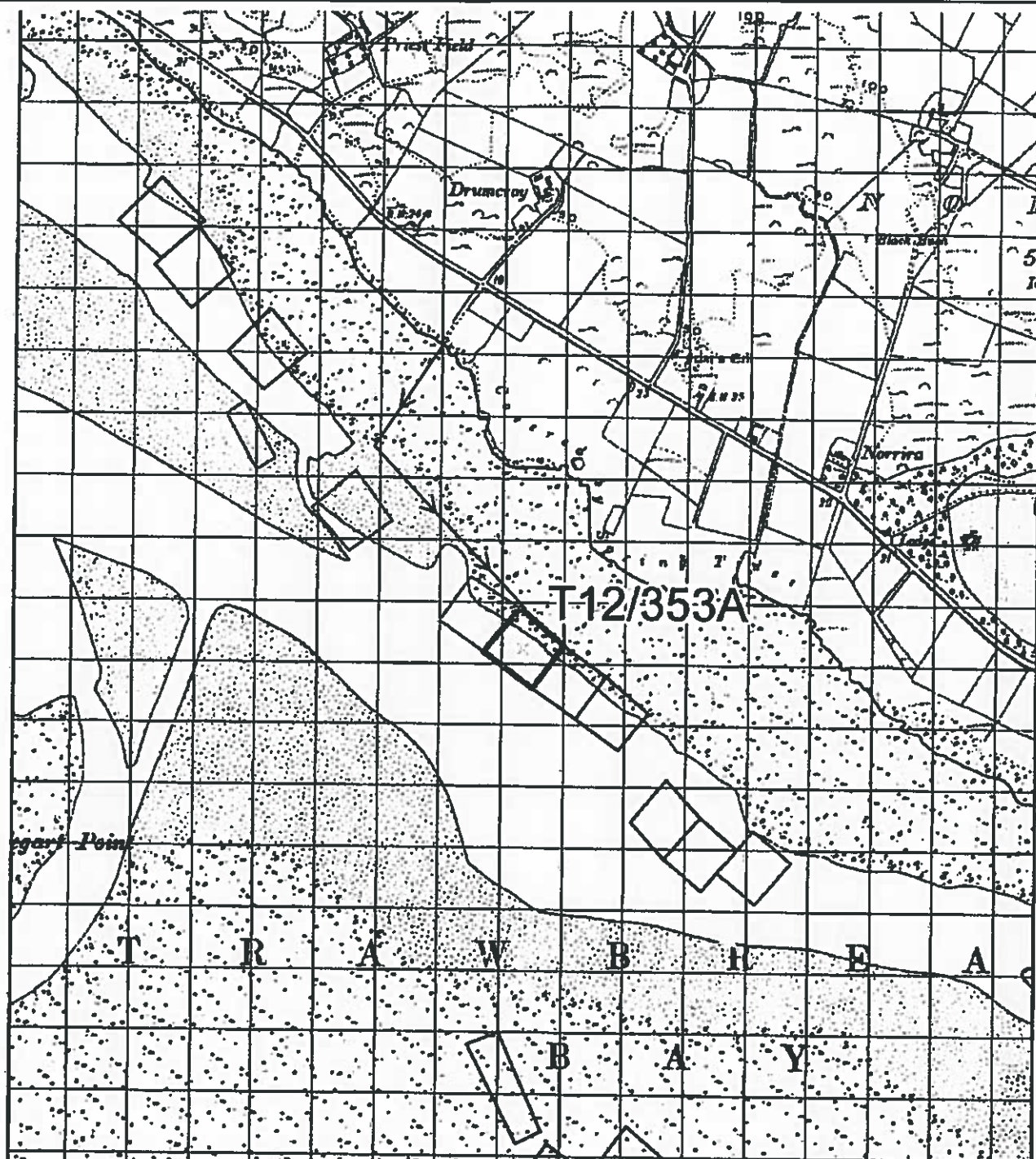
Plan (Oyster bags not shown for clarity)

Typical Trestle Detail

Libri

Scale: 1/25

| | | | |
|--|--|---|--|
| Aquaculture Licence Application | | C/O | |
| Quance Survey Ireland Licence No. AD0016016 O Quance Survey Ireland, Government of Ireland | | OCTOBER 2015 | |
| OCTOBER 2015 OF October House Design Ltd. The Mullins Knader Rd Ballyshannon Co. Donegal Ireland T9061211175 11Avenue 1444, Highway 18 ENCHOTHAM, CT06AG, M.I.E.L. 11Avenue 1444, Highway 18 ENCHOTHAM, CT06AG, M.I.E.L. The information on the website form may be subject to change without notice. The information on the website form may be subject to change without notice. | |  | |
| TRESTLE & SPECIAL MARK BEACON Detail For Site T12-353A on behalf of William Coffey. | | TRESTLE & SPECIAL MARK BEACON Detail | |
| DRAWING Trestle & Special Mark Beacon Detail | | DRAWING Trestle & Special Mark Beacon Detail | |
| DATE 12/5 12/5 | | DATE 12/5 12/5 | |
| TIME 12/5 12/5 | | TIME 12/5 12/5 | |
| TIME 12/5 12/5 | | TIME 12/5 12/5 | |



Access Route Map

Scale: 1/10,000

Aquaculture Licence Application

Ordnance Survey Ireland License No. AR0016016

© Ordnance Survey Ireland, Government of Ireland

DRAWN

CHECKED

© COPYRIGHT OF
October House Design Ltd.
The Mullins
Knader Rd
Ballyshannon
Co. Donegal

J. Martin McLaughlin B.ENG(Hons), C.ENG, M.I.E.E.

Mobile: (086) 2217173

Email: info@octoberhouse.org

No dimensions to be used from this drawing all dimensions to be checked by the engineer on site any errors or discrepancies to be reported to the engineer in charge



TITLE

Proposed Access Route to Site
T12-353A on behalf of William
Coffey.

DRAWING

Proposed Access Route

SCALE

1/10,000

D.A. REF.

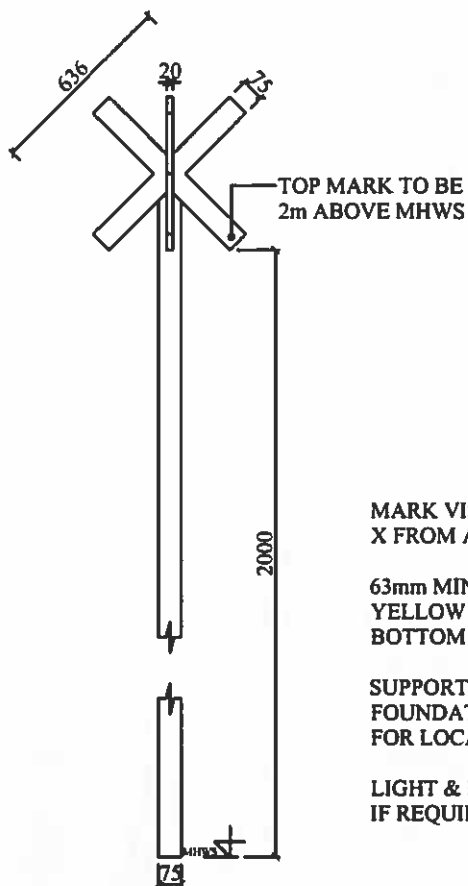
DWG NO.

REV.

DATE

Aug 2016

07



Plan: Special Mark Beacon

MARK VISIBLE AS YELLOW
X FROM ALL DIRECTIONS.

63mm MIN DIAMETER POLE -
YELLOW FOR 2 METERS BELOW
BOTTOM OF CROSS.

SUPPORT STRUCTURE &
FOUNDATION SUITABLE
FOR LOCATION.

LIGHT & RADAR REFLECTOR
IF REQUIRED.

Elevation: Special Mark Beacon

Special Mark Beacon Detail Fig. 2

Scale: 1/25

Aquaculture Licence Application

Ordnance Survey Ireland License No. AR0016016
© Ordnance Survey Ireland, Government of Ireland

DRAWN

CHECKED

© COPYRIGHT OF
October House Design Ltd.
The Mullins
Knader Rd
Ballyshannon
Co. Donegal
J. Martin McLaughlin B.ENG(Hons), C.ENG, M.I.E.I.
Mobile: (086) 2217173
Email: info@octoberhouse.org
No dimensions to be added from this drawing all dimensions to be
checked by the company on site; any error or discrepancy to be
reported to the engineer in charge.



TITLE

Trestle & Special Mark Beacon
Detail For Site T12-353A on behalf
of William Coffey.

DRAWING

Trestle & Special Mark Beacon Detail

SCALE 1/25

C.S. REF.

DRG NO.

REV.

DATE Aug 2016

08



Department of
**Agriculture,
Food and the Marine**
An Roinn
**Talmhaíochta,
Bia agus Mara**

1 NO. SITE AT Trawbreaga Bay CO.DONEGAL

Co-ordinates & Area

Site T12/353A (0.8549 Ha)

The area seaward of the high water mark and enclosed by a line drawn from Irish National Grid Reference point

245070, 450020 to Irish National Grid Reference point
245130, 450090 to Irish National Grid Reference point
245200, 450030 to Irish National Grid Reference point
245150, 449960 to the first mentioned point.

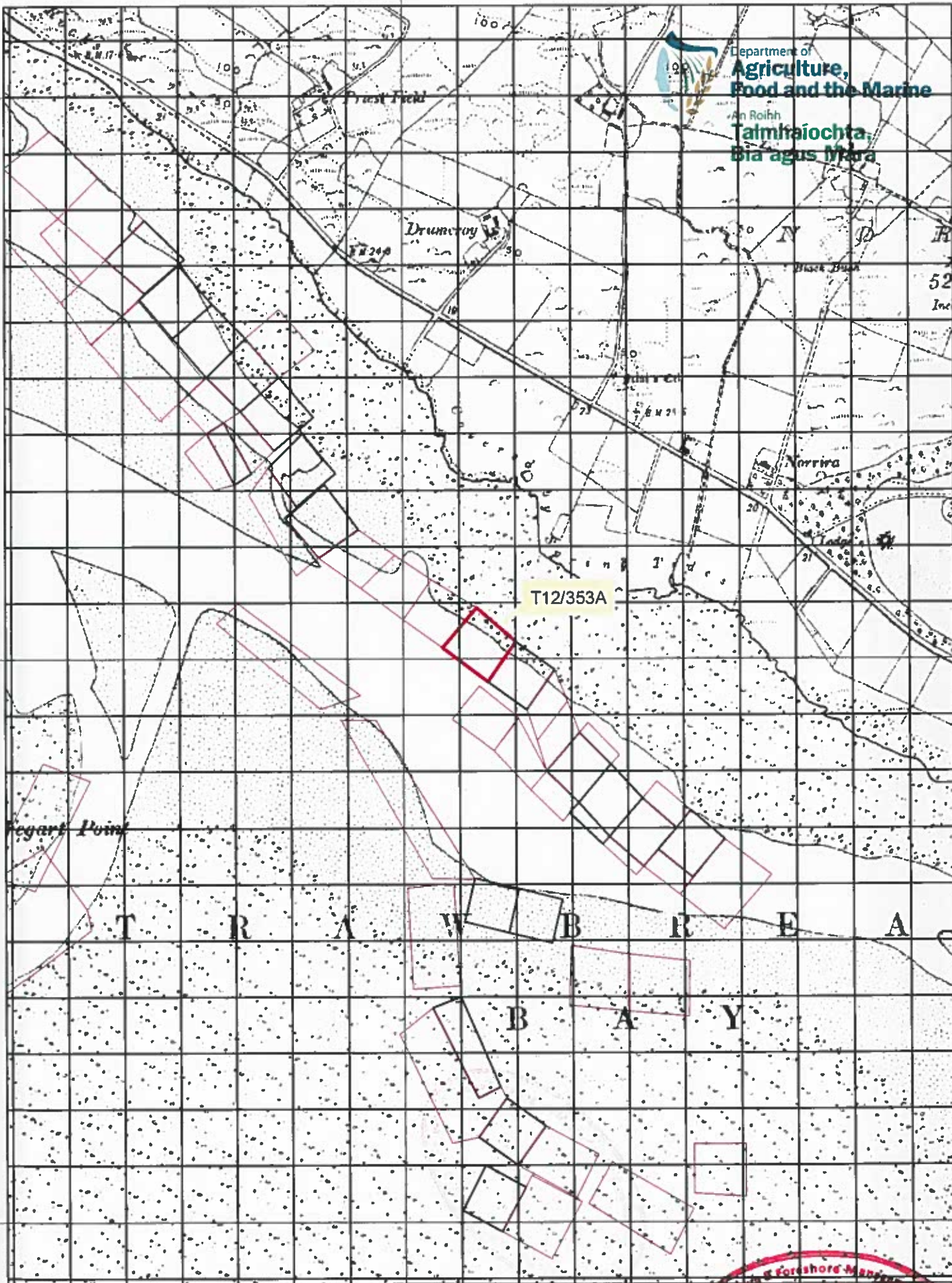


245000

451000

450000

449000

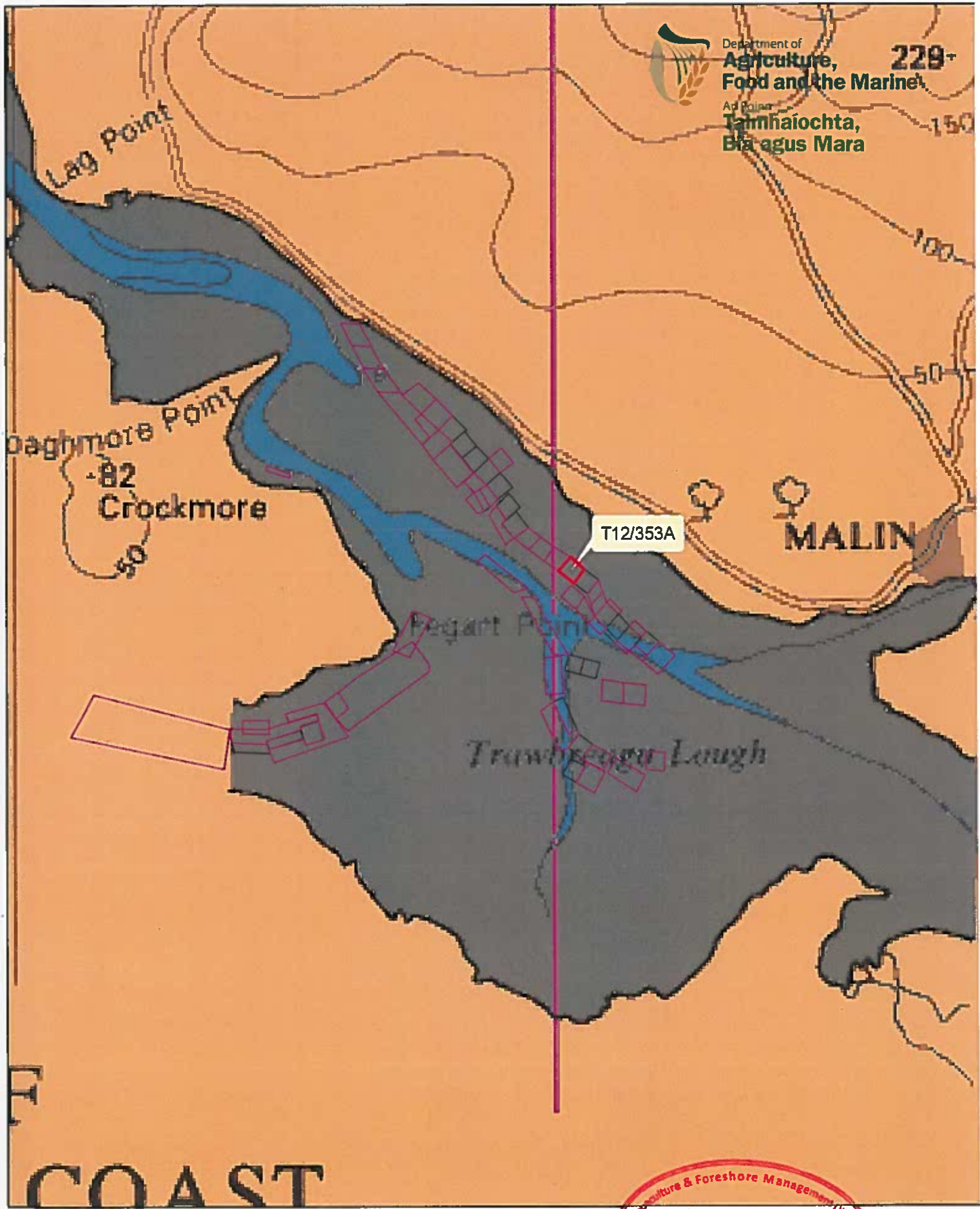


Aqua Culture Sites
An Roinn Talmhaíochta,
Bia agus Mara
Department of Agriculture,
Food and the Marine

Sites highlighted in red denotes Application

Ordnance Survey Ireland Licence No. EN 0076413
© Ordnance Survey Ireland/Government of Ireland





Department of
**Agriculture,
Food and the Marine**
An Roinn
**Talmhaíochta,
Bia agus Mara**

229

150

100

50

T12/353A

MALIN

Trawbegga Lough

COAST



Aqua Culture Sites
Site_Status
An Roinn Talmhaíochta,
Bia agus Mara
Department of Agriculture,
Food and the Marine
Licence
Refused
Renewal
Revoked
Surrendered

1:24,000

Sites highlighted in red denotes Application
Part of Admiralty Chart No. 2811-0
Not to be used for Navigation



Department of
**Agriculture,
Food and the Marine**
An Roinn
**Talmhaíochta,
Bia agus Mara**