

**AQUACULTURE AND FORESHORE LICENSING APPLICATION FORM, for purposes
of FISHERIES (AMENDMENT) ACT, 1997 and FORESHORE ACT, 1933**

***Accompanying Guidance Notes should be read
before completing this form.***

Note: Details provided in Parts 1 and 2 will be
made available for public inspection.
Details provided in Part 3 are confidential and are
not for public disclosure.

For Office Use

Application Ref. No. T12/454
Date of receipt, (Dept. Stamp)

USE BLOCK CAPITALS IN BLACK INK

PART 1: PRELIMINARY DETAILS

Name(s) of Applicant(s) in full:	
1.A	MR. WILLIAM COFFEY
1.B	
Address(es) of Applicant(s) in full:	
1.A	SHESKIN
	BREE
	MAIN HEAD
	CO. DONEGAL
1.B	
RSI/PPS No./VAT No*: [REDACTED]	
Tel: [REDACTED] Fax: [REDACTED]	

* Limited Companies must include their VAT No.

<u>1.C TYPE OF APPLICATION</u>	Insert X in relevant box
Indicate the relevant type of application:	
-(i) Aquaculture Licence	Trawling <input checked="" type="checkbox"/>
-(ii) Trial Licence	Gill Netting <input type="checkbox"/>
-(iii) Review of Aquaculture Licence	<input type="checkbox"/>
-(iv) Renewal of Aquaculture Licence	<input type="checkbox"/>
-(v) Foreshore Licence	<input type="checkbox"/>
(This Application Form is valid for each type of application.)	

<u>1.D TYPE OF AQUACULTURE</u>	
Indicate the relevant type of application:	
-(i) Land-based	<input type="checkbox"/>
-(ii) Marine-based	<input checked="" type="checkbox"/>
-Shellfish	
(iii) - extensive	<input checked="" type="checkbox"/>
(iv) - intensive	<input type="checkbox"/>
-(v) Finfish	<input type="checkbox"/>

1. DOCUMENTS ENCLOSED WITH THIS APPLICATION

The following documents are enclosed with this application:

(1) - Ordnance Survey Map (Scale of 1: 10,560, ie, a six inch map) *OBLIGATORY*

☒

(2) - British Admiralty Chart (largest available scale)

☐

(3) - Decision of planning authority under Planning Acts

☐

(4) - Copy of licence under Section 4 of Local Government
Water Pollution) Act, 1977

☐

(5) - Environmental Impact Statement

☐

(6) - Drawing of the structures to be used and/or the layout of the farm *OBLIGATORY*

☒

(7) - Water Quality Analysis Report (required for Land-based sites only)

☐

(8) - Application Fee *OBLIGATORY*

☒

(9) - Other (specify): _____

PART 2: DETAILS RELATING TO PROPOSED AQUACULTURE PROJECT

2.A Employment, Qualifications, Experience, Etc.

(i) Details of Applicant's qualifications and experience in aquaculture: Oyster farming
in Trawbreaga bay for over Ten years, since
securing license.

(ii) Other relevant experience (courses attended, etc): Welder, electrical,
Carpentry experience.

(iii) Details of projected employment creation during first four years of proposed development: _____
This additional new site will employ one person
on a full time basis, and one person on a part-time
basis with the addition of some casual
employees at peak period.

(iv) Projected employment (number of persons):

Year 1:		Year 2:		Year 3:	1 FT	Year 4:	
---------	--	---------	--	---------	------	---------	--

2.B Aquaculture Site Details

Indicate type of site:

- (i) Land-based
- (ii) Marine-based

<input type="checkbox"/>
<input checked="" type="checkbox"/>

2.C Land-Based Site

(To be completed if appropriate)

N/A

(i) State species to be farmed: _____

(ii) State proposed system of culture e.g., pond, raceway, circular tank or other method: _____

N/A

(iii) Full address of proposed site including Townland and County: _____

N/A

(iv) Tonnage to be produced:

Year 1:		Year 2:		Year 3:		Year 4:	
---------	--	---------	--	---------	--	---------	--

(v) Proposed source of stock: _____

(vi) Name of river(s) supplying site with water: _____

N/A

(vii) Estimate drought flow in gallons per minute: _____

(viii) Is there a fall of 1.5 metres in the water level at this site or can this be obtained by damming the river without giving rise to flooding of your own or neighbour's land upstream of the site? _____

N/A

(ix) Area of proposed site (hectares): _____

(x) Details of services available on the site e.g., main road access, electricity: _____

(xi) Are there at present any possible sources of pollution upstream of the site, e.g. discharge from sewerage plant, farmyard, sheep dip facility, silage effluent, quarry, sandpit or factory?

YES ☐ NO ☐

(xii) If yes, supply details: _____

N/A

Land-based Site (continued)

N/A

2.D The following must be supplied:

- (i) Sketch of the layout of the site in relation to the river(s), road(s) and buildings;
- (ii) Water quality Analysis Report, which should be drawn up in accordance with the parameters set out in Annex C of the Guidance Notes.

2.E The following conditions must be met in order to allow for consideration of licensing of land-based aquaculture:

- (i) the buildings and equipment must be put in place to the Department's satisfaction; and
- (ii) the operation must comply with Local Authority requirements.

2.F Marine-based Site(s)

(To be completed if appropriate)

Location - (i) Bay:

Trillick Bay

- (ii) County:

Donegal

(iii) OS Map No:

112

(iv) Site Co-ordinates

Please find attached.

(v) Size (hectares):

0.67 hectares

(vi) Species (common and scientific name):

Gillnet

- Aquatic Plant(s)

- Any form of aquatic food suitable for the nutrition of fish

(vii) Method of culture (e.g., nets, ropes, tanks, trestles, etc.)

Bags and Trestles

(viii) Drawings of structures to be used in method of culture should be enclosed.

Please find attached.

(ix) If cages or tanks are proposed, state:

N/A

- (a) Number:

- (b) Type and shape:

- (c) Cubic Capacity:

- (d) Depth:

(x) Proposed specific site locations (with reasons):

(xi) Describe proposed purification facilities to be used, where appropriate:

Marine-based Site(s) (continued)

2.G Give details of any special requirements relating to the health of the proposed project and the wider matters of public health and safety: _____

2.H Tonnage to be produced:

<u>Species</u> (To state)	<u>Year 1:</u>	<u>Year 2:</u>	<u>Year 3:</u>	<u>Year 4:</u>
<u>Gigas</u>	<u>107</u>	<u>127</u>	<u>157</u>	<u>207</u>
_____	_____	_____	_____	_____
_____	_____	_____	_____	_____
_____	_____	_____	_____	_____
_____	_____	_____	_____	_____

2.I Reasons for selection of site(s): Good access and near existing sites

**Note: The proposed access route to the site(s) from public road across tidal foreshore area
Must be indicated on the OS map accompanying the application.**

2.J Environmental Impact Statement (EIS).

A copy of an EIS, if required, should be enclosed with the application. The EIS should contain the information specified in Annex B of the Guidance Notes.

2.K Trial Licence.

(To be completed if appropriate)

Describe experimental or investigative nature of the proposed project: _____

[Use separate page if required – to be signed and dated]

B. MARKETING (continued)

3. Will the product be processed or packaged?

YES

☐

NO

☒

4. If yes, give details:

I/We hereby declare the information provided in Parts 1, 2 and 3 above to be true to the best of my/our knowledge. I/We enclose an application fee* of €

95-23

Signature(s) of Applicant(s):

Date:

20-7-12

*Preferred method of payment is by cheque or bank draft. The fee should be made payable to the Department of Agriculture, Food and the Marine.

This form should be forwarded, with the required documents and application fee, to:

Aquaculture Licensing
Aquaculture & Foreshore Management Division
Department of Agriculture, Food and the Marine
National Seafood Centre,
Clonakilty,
Co. Cork

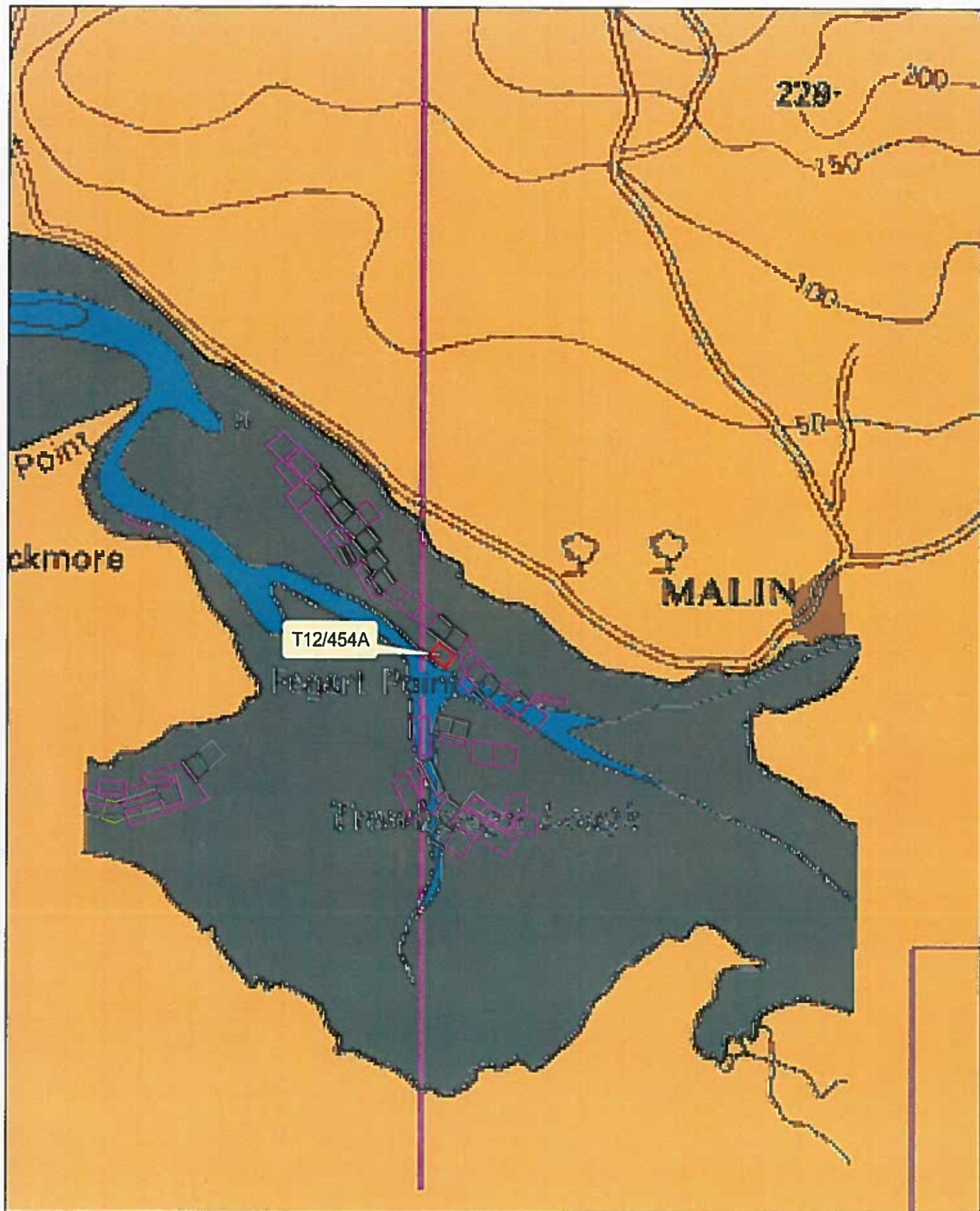
1 NO. SITE AT TRAWBREAGA BAY CO.DONEGAL

Co-ordinates & Area

Site T12/454A (0.67 Ha)

The area seaward of the high water mark and enclosed by a line drawn from Irish National Grid Reference point

245135, 449951 to Irish National Grid Reference point
245205, 449895 to Irish National Grid Reference point
245160, 449837 to Irish National Grid Reference point
245086, 449893 to Irish National Grid Reference point



Aqua Culture Sites
Site Status

- Application
- Application Lapsed
- Application Refused
- Application Renewed
- Application Withdrawn
- License Altered
- License Revoked
- License Surrendered
- Licensed
- Unlicensed

1:24,000

Site Highlighted in red denotes application

Part of Admiralty Chart No 2811-0
 Not to be used for Navigation.

245000

246000

451000

451000

450000

450000

449000

449000

245000

246000










1:10,560

Site Highlighted in red denotes application

Printed under License No: 6155
 From The Ordnance Survey,
 Copyright Government of Ireland 2006.
 Unauthorised Reproduction is not permitted

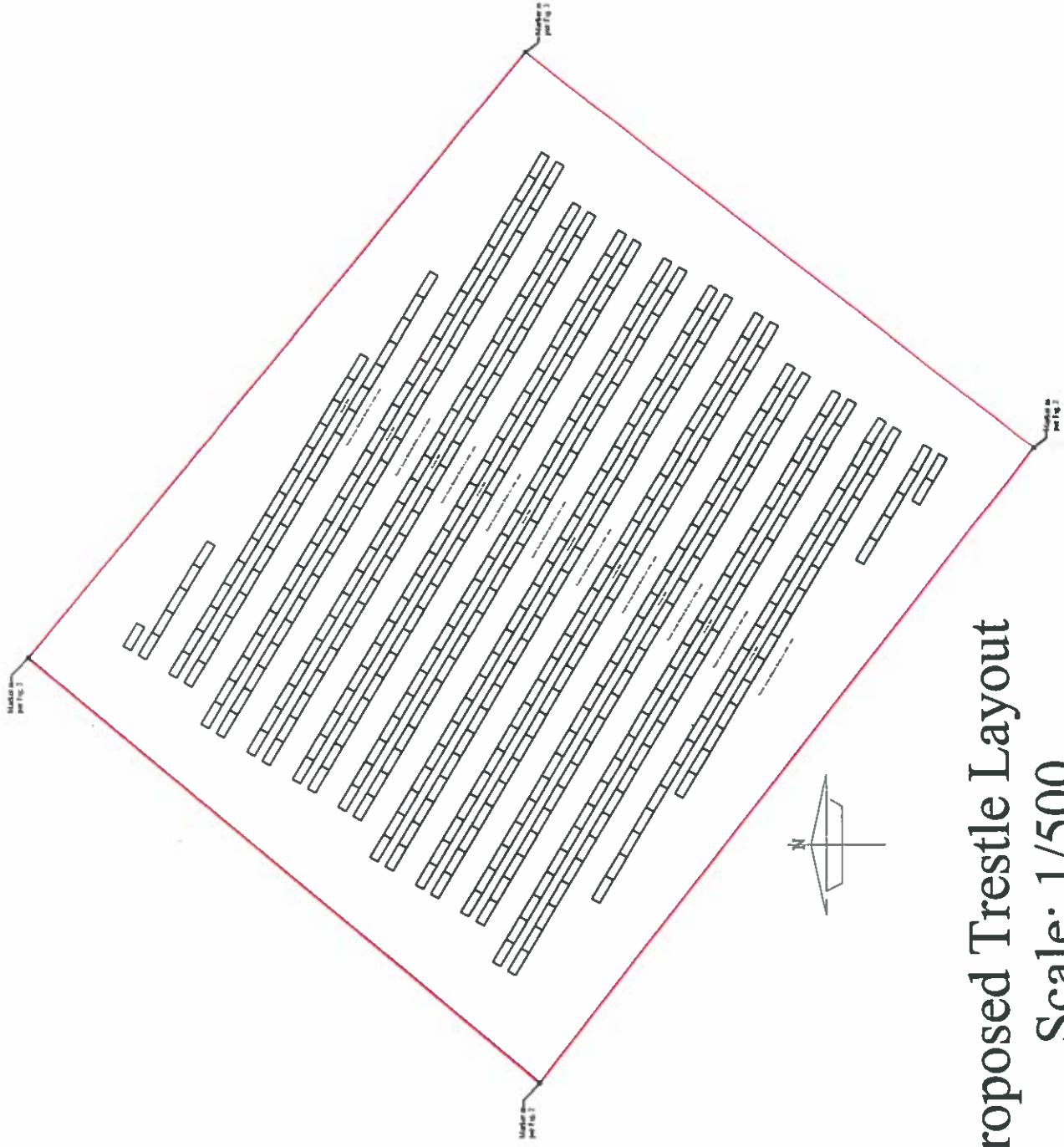
Aqua Culture Sites

Site Status

-  Application Licensed
-  Application Refused
-  Application Withdrawn
-  License Allowed
-  License Surrendered
-  Licensed
-  Unknown
-  Underscored
-  100 Meter Reference Grid

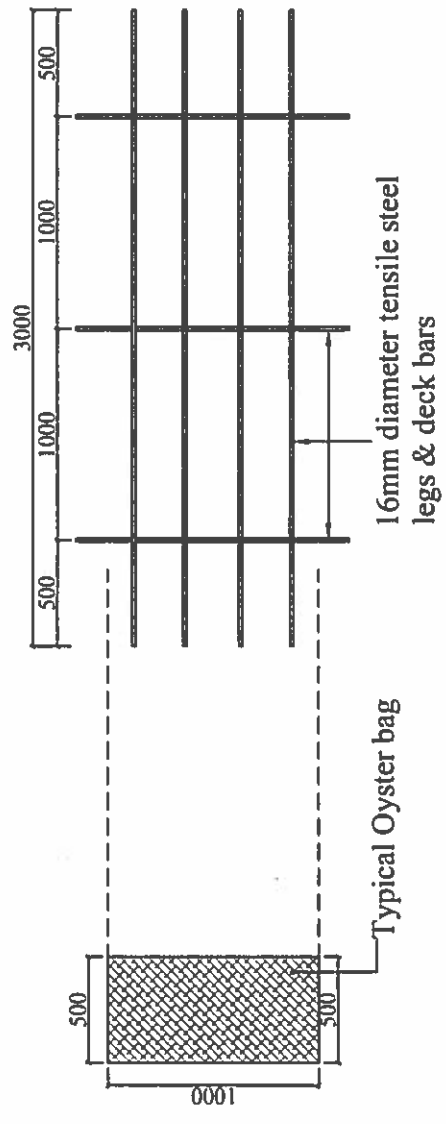
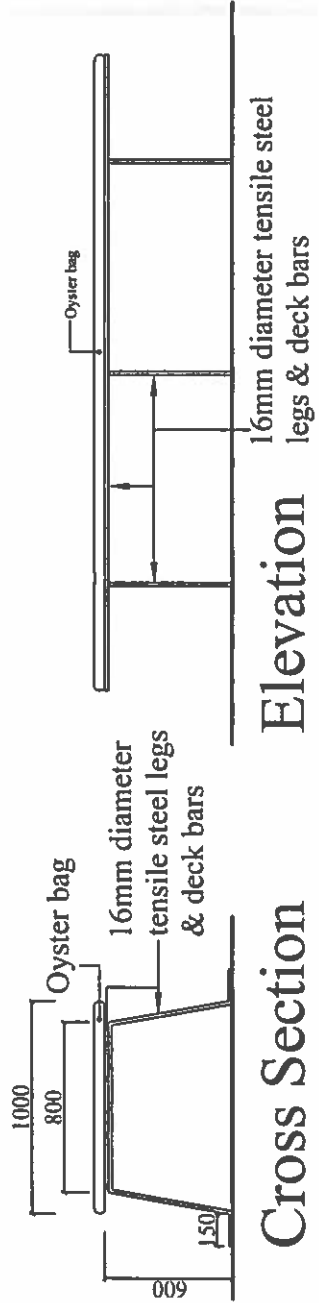


Department of
**Agriculture,
 Food and the Marine**
 An Roinn
**Talmhaíochta,
 Bia agus Mara**



Proposed Trestle Layout Scale: 1/500

Aquaculture Licence Application Ordnance Survey Ireland Licence No. A30016016 © Ordnance Survey Ireland, Government of Ireland			
COMPONENT OF MAP	STATUS DRAFT	OWNER October House Design Ltd. The Mullins Knader Rd Ballyshannon Co. Donegal T12 454A Tel: 096 8611111 Email: info@octoberhouse.com Website: www.octoberhouse.com	
PROJECT Trestle Layout For Site T12-454A on behalf of William Coffey.		DATE Aug 2016	
SCALE 1/500		DATE 14.08	BY 13



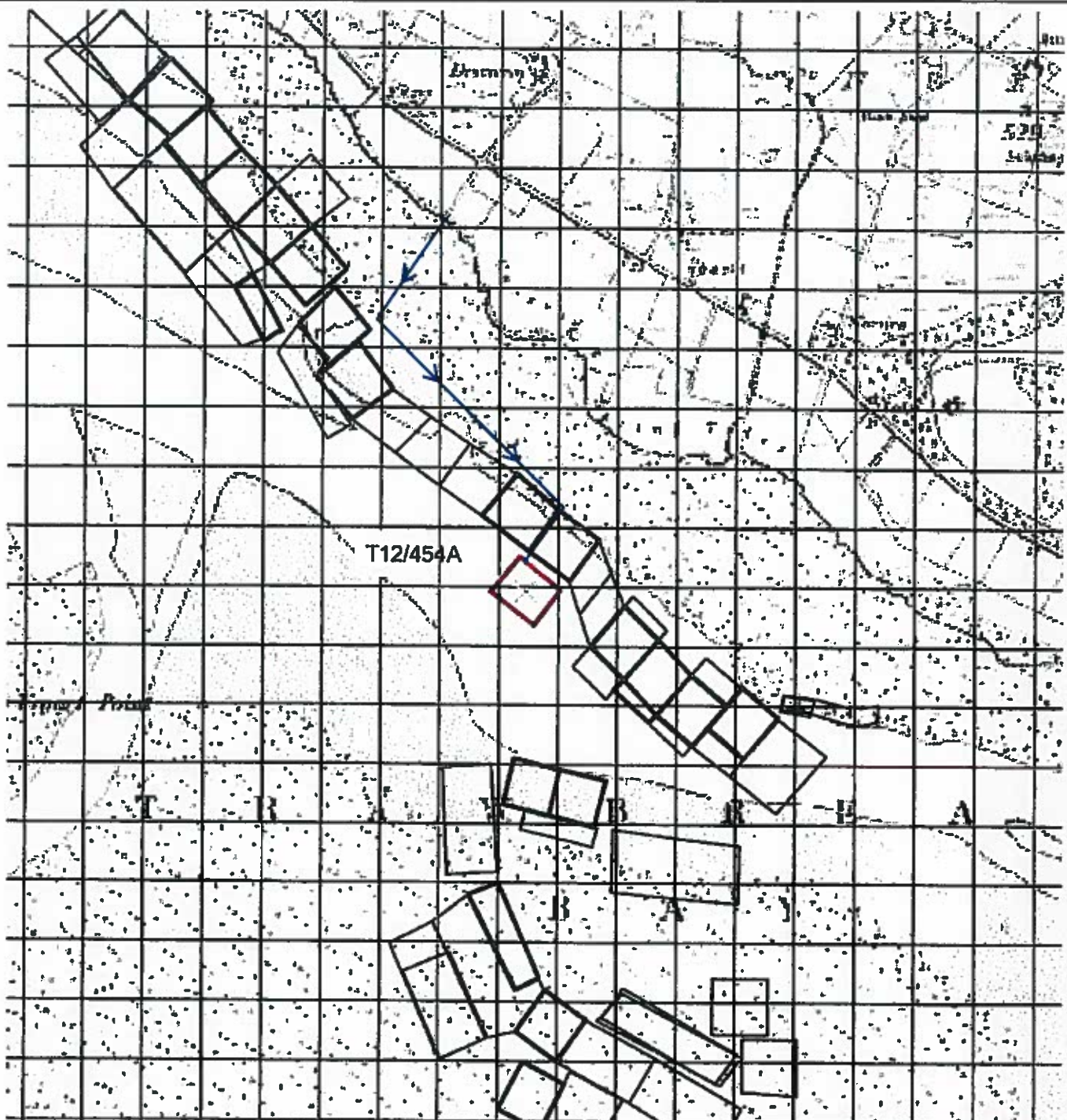
Plan (Oyster bags not shown for clarity)

Typical Trestle Detail

Fig. 1

Scale: 1/25

Aquaculture Licence Application	
Oceans Survey Ireland Licence No. A120016016	
© Oceans Survey Ireland, Government of Ireland	
DATE	08/10/16
DESIGNED BY	
OCTOBER HOUSE DESIGN LTD.	
The Mullins	
Knader Rd	
Ballyshannon	
Co. Donegal	
Tel: 096 221171	
Email: info@octoberhouse.com	
The information in this document is the property of October House Design Ltd. and is not to be used for any other purpose without the written permission of October House Design Ltd.	
DRAWN BY	
Trestle & Special Mark Beacon Detail	
Detail For Site T12-454A on behalf of William Coffey.	
DRAWING	
Trestle & Special Mark Beacon Detail	
SCALE	1/25
DATE	Aug 2016
DESIGN NO.	14



Access Route Map

Scale: 1/10,000

Aquaculture Licence Application

Ordnance Survey Ireland License No. AR0016016

© Ordnance Survey Ireland, Government of Ireland

DRAWN

CHECKED

© COPYRIGHT OF
October House Design Ltd.
The Mullins
Knader Rd
Ballyshannon
Co. Donegal

J. Martin McLaughlin B.ENG(Hons), C.ENG, M.I.E.I.
Mobile: (086) 2217173
Email: info@octoberhouse.org

We disclaim to be held from this drawing all dimensions to be checked by the contractor on site any errors or discrepancies to be reported to the engineer in charge



TITLE

Proposed Access Route to Site
T12-454A on behalf of William
Coffey.

DRAWING

Proposed Access Route

SCALE

1/10,000

OS. NO.

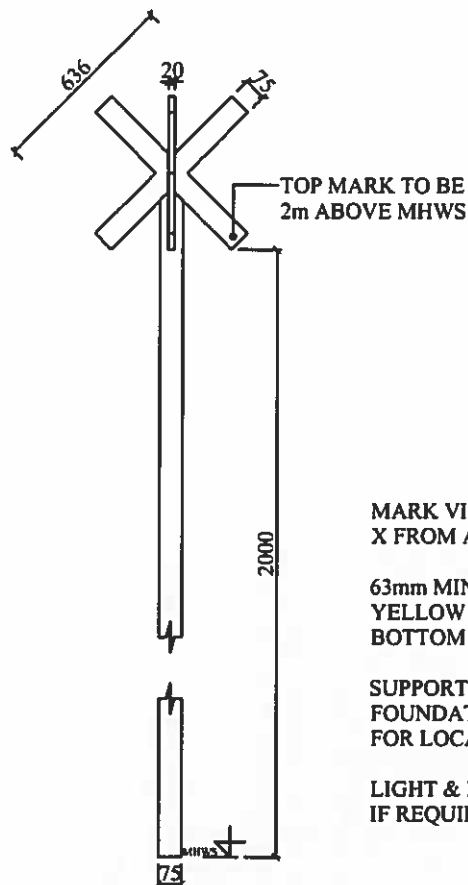
DRG NO.

REV.

DATE

Aug 2016

15

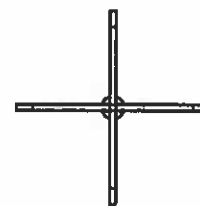


MARK VISIBLE AS YELLOW
X FROM ALL DIRECTIONS.

63mm MIN DIAMETER POLE -
YELLOW FOR 2 METERS BELLOW
BOTTOM OF CROSS.

SUPPORT STRUCTURE &
FOUNDATION SUITABLE
FOR LOCATION.

LIGHT & RADAR REFLECTOR
IF REQUIRED.



Plan: Special Mark Beacon

Elevation: Special Mark Beacon

Special Mark Beacon Detail Fig. 2

Scale: 1/25

Aquaculture Licence Application

Ordnance Survey Ireland License No. AR0016016
© Ordnance Survey Ireland, Government of Ireland

DRAWN

CHECKED

© COPYRIGHT OF
October House Design Ltd.
The Mullins
Knader Rd
Ballyshannon
Co. Donegal

J. Martin McLaughlin B.ENG(Hons), C.ENG, M.I.E.I.
Mobile: (086) 221 7173
Email: info@octoberhouse.org

No dimensions to be noted from this drawing all dimensions to be checked by the contractor on site any errors or discrepancies to be reported to the engineer in charge



TITLE

Trestle & Special Mark Beacon
Detail For Site T12-454A on behalf
of William Coffey.

DRAWING

Trestle & Special Mark Beacon Detail

SCALE

1/25

O.S. REF.

DWG NO.

REV.

DATE

Aug 2016

16