


**AQUACULTURE AND FORESHORE LICENSING APPLICATION FORM, for purposes
of FISHERIES (AMENDMENT) ACT, 1997 and FORESHORE ACT, 1933**

*Accompanying Guidance Notes should be read
before completing this form.*

Note: Details provided in Parts 1 and 2 will be
made available for public inspection.
Details provided in Part 3 are confidential and are
not for public disclosure.

USE BLOCK CAPITALS IN BLACK INK

For Office Use
Application Ref. No. <u>712/301</u>
Date of receipt, (Dept. Stamp)


PART 1: PRELIMINARY DETAILS

Name(s) of Applicant(s) in full:	
1.A <u>PHILIP M. DOHERTY</u>	
1.B <u>SLIEVEBAWN MALIN HEAD CO DUNDEAL</u>	
Address(es) of Applicant(s) in full:	
1.A	1.B
RSI/PPS No./CPO No:	
Tel:	Tel: Fax:

1.C TYPE OF APPLICATION

Indicate the relevant type of application:

Insert X in relevant box

- (i) Aquaculture Licence
- (ii) Trial Licence
- (iii) Review of Aquaculture Licence
- (iv) Renewal of Aquaculture Licence
- (v) Foreshore Licence

*Pacific Oysters
Trawbreaga*

X
X

(This Application Form is valid for each type of application.)

1.D TYPE OF AQUACULTURE

Indicate the relevant type of application:

- (i) Land-based
- (ii) Marine-based
- Shellfish
- (iii) - extensive
- (iv) - intensive
- (v) Finfish

X

THE DOCUMENTS ENCLOSED WITH THIS APPLICATION

The following documents are enclosed with this application:

(1) - Ordnance Survey Map (Scale of 1: 10,560, ie, a six inch map) *OBLIGATORY*

☐

(2) - British Admiralty Chart (largest available scale)

☐

(3) - Decision of planning authority under Planning Acts

☐

(4) - Copy of licence under Section 4 of Local Government
Water Pollution) Act, 1977

☐

(5) - Environmental Impact Statement

☐

(6) - Drawing of the structures to be used and/or the layout of the farm *OBLIGATORY*

☐

(7) - Water Quality Analysis Report (required for Land-based sites only)

☐

(8) - Application Fee *OBLIGATORY*

☐

(9) - Other (specify): ALL SENT WITH FIRST LICENSING

PART 2: DETAILS RELATING TO PROPOSED AQUACULTURE PROJECT

2.A Employment, Qualifications, Experience, Etc.

(i) Details of Applicant's qualifications and experience in aquaculture: OYSTER GROWER
FROM 1990 TO DATE

(ii) Other relevant experience (courses attended, etc):

(iii) Details of projected employment creation during first four years of proposed development: SAME
AS FIRST LICENSING

(iv) Projected employment (number of persons): SAME AS FIRST LICENSING

Year 1:

Year 2:

Year 3:

Year 4:

2.B Aquaculture Site Details

Indicate type of site:

- (i) Land-based
- (ii) Marine-based

☐☒

2.C Land-Based Site

(To be completed if appropriate)

(i) State species to be farmed: _____

(ii) State proposed system of culture e.g., pond, raceway, circular tank or other method: _____

OYSTERS GROWN ON TRESTELS

(iii) Full address of proposed site including Townland and County: SAME AS FIRST LICENSING

(iv) Tonnage to be produced:

Year 1:		Year 2:		Year 3:		Year 4:	
---------	--	---------	--	---------	--	---------	--

(v) Proposed source of stock: _____

(vi) Name of river(s) supplying site with water: SAME AS FIRST LICENSING

(vii) Estimate drought flow in gallons per minute: SAME AS FIRST LICENS.

(viii) Is there a fall of 1.5 metres in the water level at this site or can this be obtained by damming the river without giving rise to flooding of your own or neighbour's land upstream of the site? _____

(ix) Area of proposed site (hectares): SAME AS FIRST LICENS

(x) Details of services available on the site e.g., main road access, electricity: _____

SAME AS FIRST LICENS

(xi) Are there at present any possible sources of pollution upstream of the site, e.g. discharge from sewerage plant, farmyard, sheep dip facility, silage effluent, quarry, sandpit or factory?

YES ☐ NO ☒

(xii) If yes, supply details: _____

Land-based Site (continued)

2.D The following must be supplied:

- (i) Sketch of the layout of the site in relation to the river(s), road(s) and buildings;
- (ii) Water quality Analysis Report, which should be drawn up in accordance with the parameters set out in Annex C of the Guidance Notes.

2.E The following conditions must be met in order to allow for consideration of licensing of land-based aquaculture:

- (i) the buildings and equipment must be put in place to the Department's satisfaction; and
- (i) the operation must comply with Local Authority requirements.

2.F Marine-based Site(s)

(To be completed if appropriate)

Location - (i) Bay: MALIN CO DONEGAL

- (ii) County: _____

(iii) OS Map No: 2

(iv) Site Co-ordinates SAME AS FIRST LICENS

(v) Size (hectares): " " " "

(vi) Species (common and scientific name):

GIGAS OYSTERS

-Aquatic Plant(s)

-Any form of aquatic food suitable for the nutrition of fish

(vi) Method of culture (e.g., nets, ropes, tanks, trestles, etc.) SAME AS FIRST LICENS

(vii) Drawings of structures to be used in method of culture should be enclosed.

(viii) If cages or tanks are proposed, state:

- (a) Number: SAME AS FIRST LICENS

- (b) Type and shape: " " " "

- (c) Cubic Capacity: " " " "

- (d) Depth: " " " "

(ix) Proposed specific site locations (with reasons): _____

(x) Describe proposed purification facilities to be used, where appropriate: _____

Marine-based Site(s) (continued)

2.G Give details of any special requirements relating to the health of the proposed project and the wider matters of public health and safety: _____

2.H Tonnage to be produced:

<u>Species</u> (To state)	<u>Year 1:</u>	<u>Year 2:</u>	<u>Year 3:</u>	<u>Year 4:</u>
<u>GIGAS</u>	<u>/</u>	<u>/</u>	<u>/</u>	<u>/</u>
_____	_____	_____	_____	_____
_____	_____	_____	_____	_____
_____	_____	_____	_____	_____
_____	_____	_____	_____	_____

2.I Reasons for selection of site(s): GROWING OYSTERS ON THIS SITE
FOR 10 YEARS

*Note: The proposed access route to the site(s) from public road across tidal foreshore area
Must be indicated on the OS map accompanying the application.*

2.J Environmental Impact Statement (EIS).

A copy of an EIS, if required, should be enclosed with the application. The EIS should contain the information specified in Annex B of the Guidance Notes.

2.K Trial Licence.

(To be completed if appropriate)

Describe experimental or investigative nature of the proposed project: _____

TO RENEW LICENCE

[Use separate page if required – to be signed and dated]

B. MARKETING (continued)

3. Will the product be processed or packaged?

YES

☐

NO

☒

4. If yes, give details:

I/We hereby declare the information provided in Parts 1, 2 and 3 above to be true to the best of my/our knowledge. I/We enclose an application fee* of € _____ with this application.

Signature(s) of Applicant(s): Philip Lohentag

Date: 15/3/11

*Preferred method of payment is by cheque or bank draft. The fee should be made payable to the Department of Agriculture, Fisheries and Food.

This form should be forwarded, with the required documents and application fee, to:

Aquaculture Licensing
Aquaculture & Foreshore Management Division
Clogheen
Clonakilty,
Co. Cork

1 NO. SITE IN TRAWBREAGA BAY , CO. DONEGAL

Co-ordinates & Area

SiteT12/ 301 (0.85 Ha)

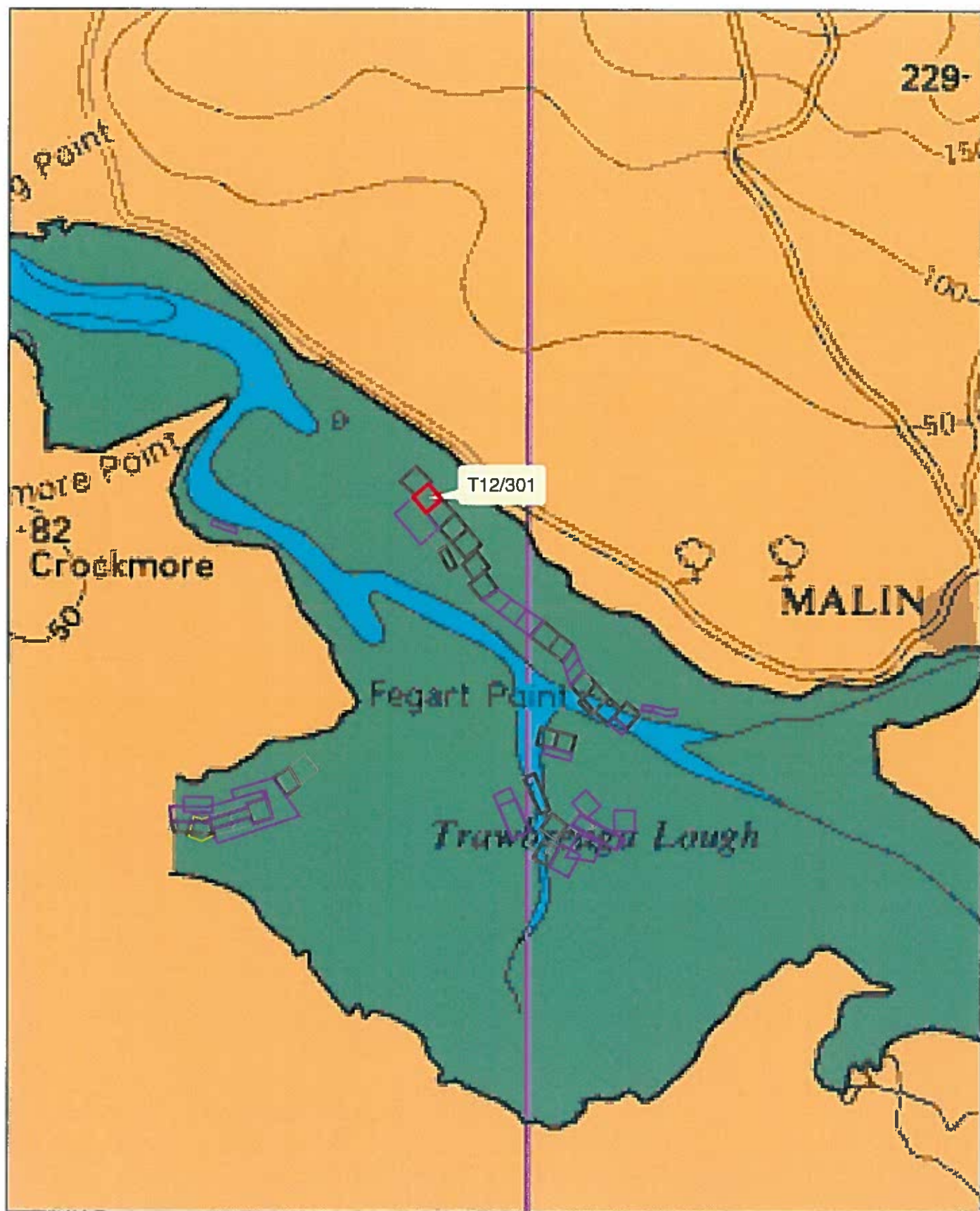
The area seaward of the high water mark and enclosed by a line drawn from Irish National Grid Reference point

244530, 450640 to Irish National Grid Reference point

244600, 450700 to Irish National Grid Reference point

244660, 450630 to Irish National Grid Reference point

244590, 450570 to the first mentioned point.



Aqua Culture Sites

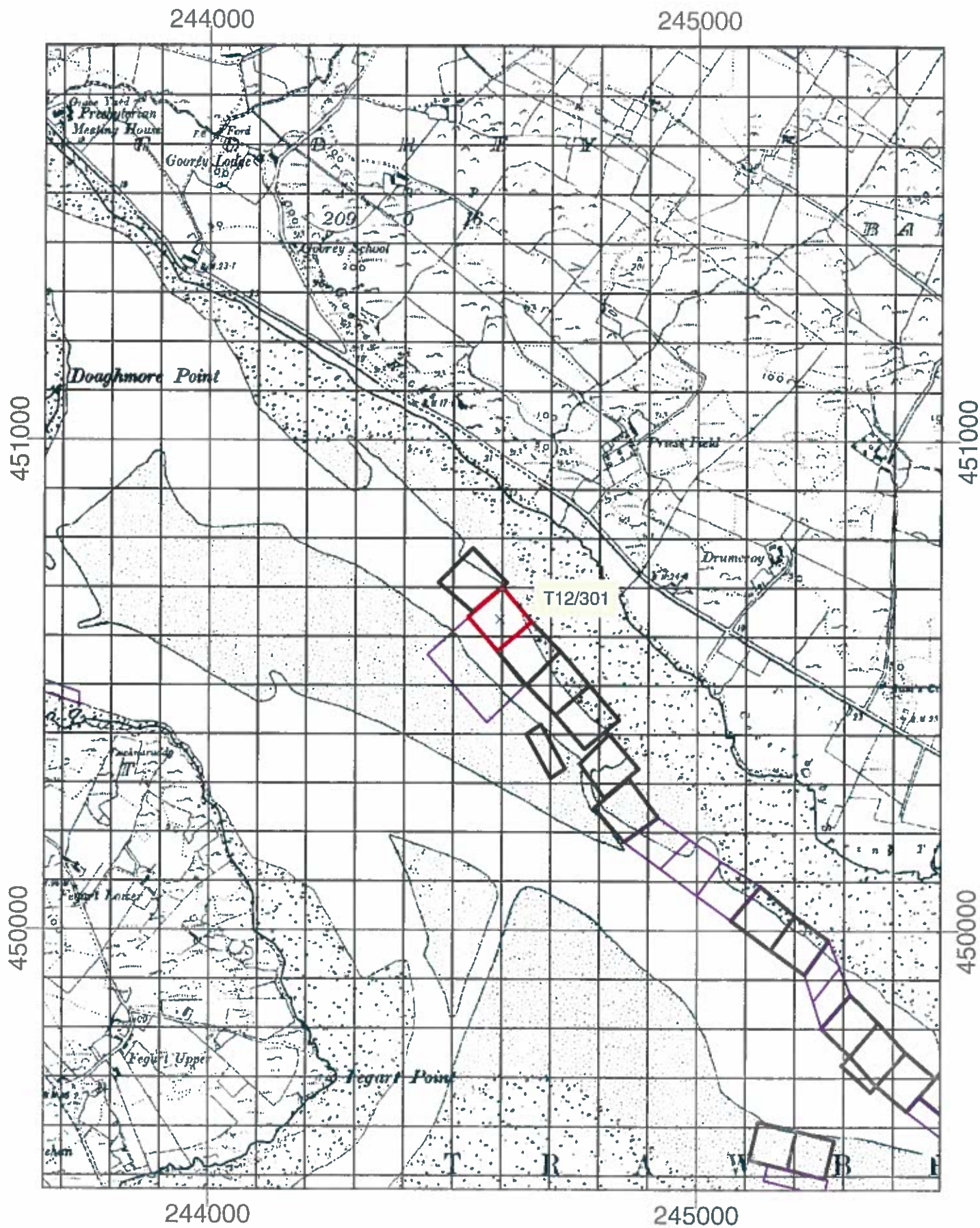
Silo_Status

- Application
- Application Lapsed
- Application Refused
- Application Renewal
- Application Withdrawn
- License Altered
- License Revoked
- License Surrendered
- Licensed
- Unknown
- Uncensored
- oyster fishery order

1:24,000

Site Highlighted in red denotes application

Part of Admiralty Chart No. 2811-0
Not to be used for Navigation.



Aqua Culture Sites

Site Status

- Application
- Application Lapsed
- Application Refused
- Application Renewal
- Application Withdrawn
- License Altered
- License Revoked
- License Surrendered
- Licensed
- Unknown
- Undeclared
- 100 Meter Reference Grid

Site Highlighted in red denotes application

Printed under License No:6155
From The Ordnance Survey.
Copyright Government of Ireland 2008.
Unauthorised Reproduction is not permitted

1 NO. SITE IN TRAWBREAGA BAY , CO. DONEGAL

Co-ordinates & Area

Site 301 (0.85 Ha)

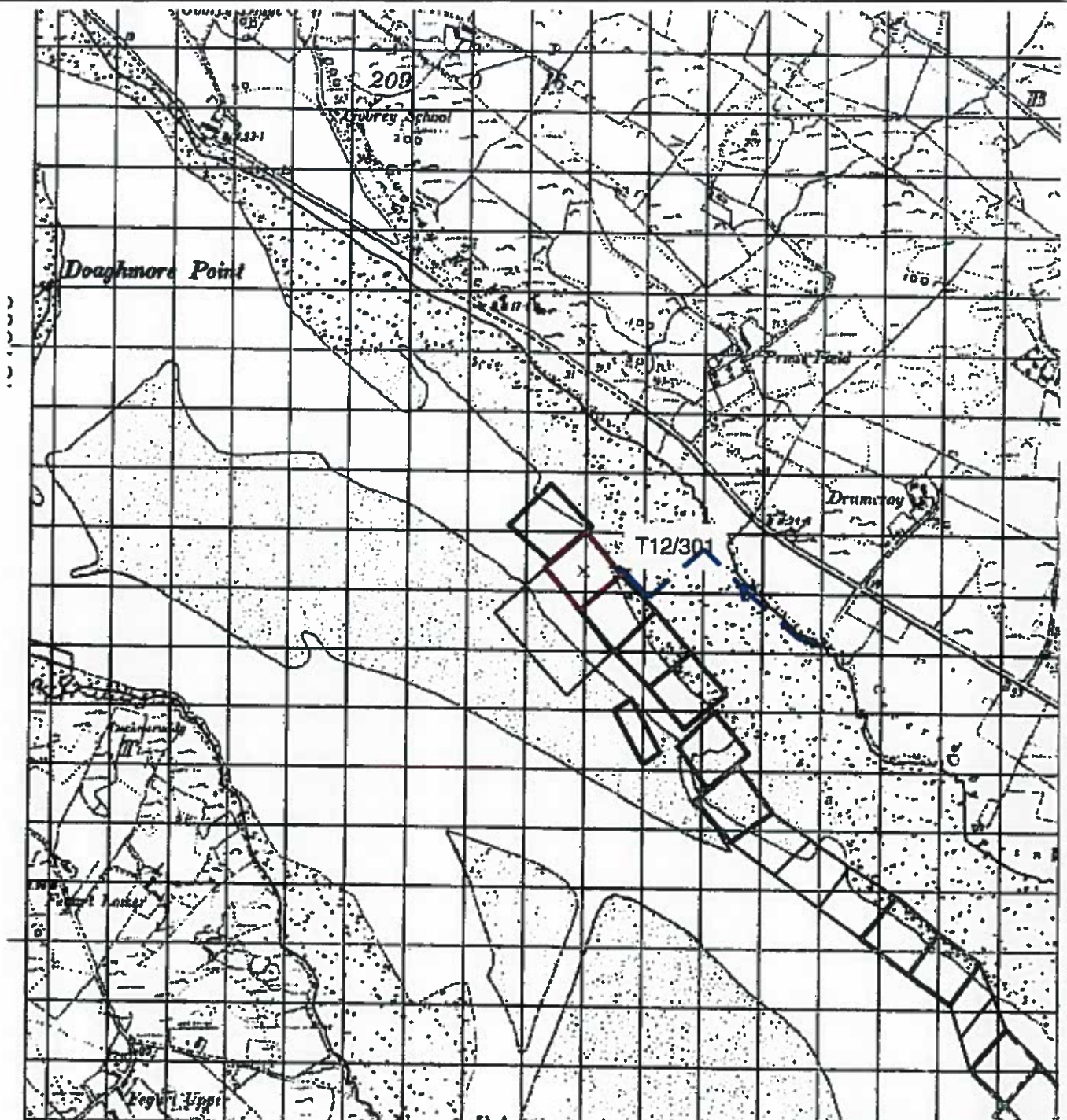
The area seaward of the high water mark and enclosed by a line drawn from Irish National Grid Reference point

244,530 , 450,640 to Irish National Grid Reference point

244,600 , 450,700 to Irish National Grid Reference point

244,660 , 450,630 to Irish National Grid Reference point

244,590 , 450,570 to the first mentioned point.



Access Route Map

Scale: 1/10,000

Aquaculture Licence Application

Ordnance Survey Ireland License No. AR0016016

© Ordnance Survey Ireland, Government of Ireland

DRAWN

CHECKED

© COPYRIGHT OF

October House Design Ltd.

The Mullins

Knader Rd

Ballyshannon

Co. Donegal

J. Martin McLaughlin B.ENG(Hons), C.ENG, M.I.E.I.

Mobile: (086) 2217173

Email: info@octoberhouse.org

No disclaimer to be added from this drawing all disclaimers to be checked by the computer on the day of issue or discrepancy to be reported to the engineer in charge



TITLE

Proposed Access Route to Site

T12/384 on behalf of Philip Doherty

DRAWING

Proposed Access Route

SCALE

1/10,000

01 of


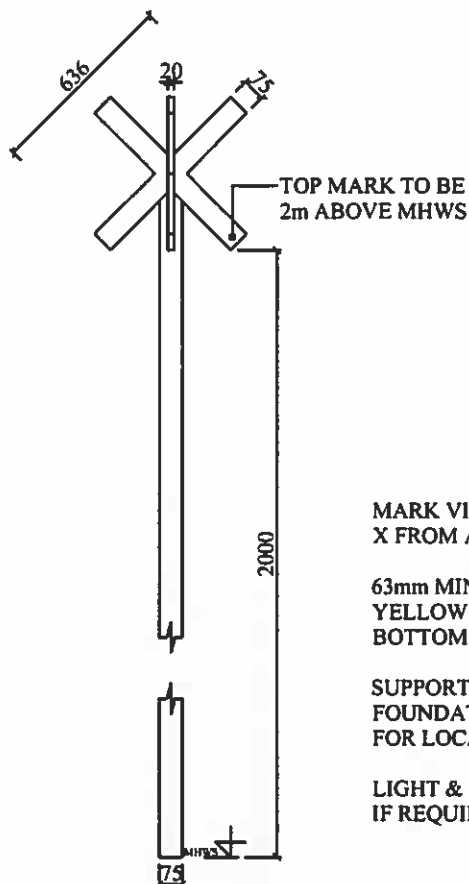
DWG NO.

REV.

DATE

Aug 2016

15



Plan: Special Mark Beacon

MARK VISIBLE AS YELLOW
X FROM ALL DIRECTIONS.

63mm MIN DIAMETER POLE -
YELLOW FOR 2 METERS BELOW
BOTTOM OF CROSS.

SUPPORT STRUCTURE &
FOUNDATION SUITABLE
FOR LOCATION.


LIGHT & RADAR REFLECTOR
IF REQUIRED.

Elevation: Special Mark Beacon

Special Mark Beacon Detail Fig. 2

Scale: 1/25

Aquaculture Licence Application			
Ordnance Survey Ireland License No. AR0016016			
© Ordnance Survey Ireland, Government of Ireland			
DRAWN		CHECKED	
© COPYRIGHT OF October House Design Ltd. The Mullins Knader Rd Ballyshannon Co. Donegal J Martin McLaughlin B.ENG(Hons), C.ENG, M.I.E.I. Mobile: (086) 2217173 Email: info@octoberhouse.org <small>No dimensions to be scaled from this drawing all dimensions to be checked by the contractor on site any errors or discrepancies to be reported to the engineer in charge</small>			
			
TITLE Trestle & Special Mark Beacon Detail For Site T12/301 on behalf of Philip Doherty.			
DRAWING Trestle & Special Mark Beacon Detail			
SCALE	1/25	Q.A. ref.	DRG NO.
DATE	Aug 2016		16



Proposed Trestle Layout Scale: 1/500

Aquaculture Licence Application

Outdoors Survey Ireland Licence No. A10016016
© Outdoors Survey Ireland, Government of Ireland

NAME: OCTIBD

OCCUPATION OF
October House Design Ltd.
The Mullins
Kinder Rd
Ballyshannon
Co. Donegal

11 Green Meadows Road, Ballyshannon, Co. Donegal
Tel: 096 4341717
Email: info@octibd.com

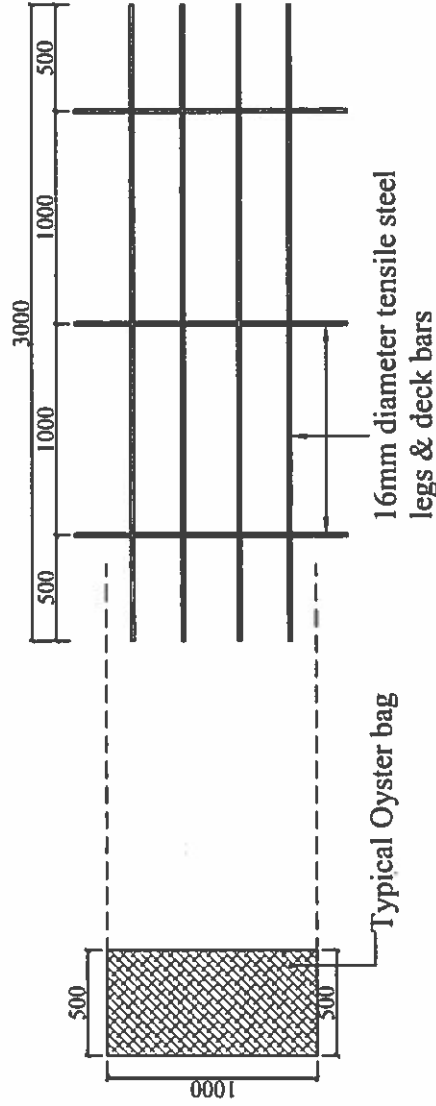
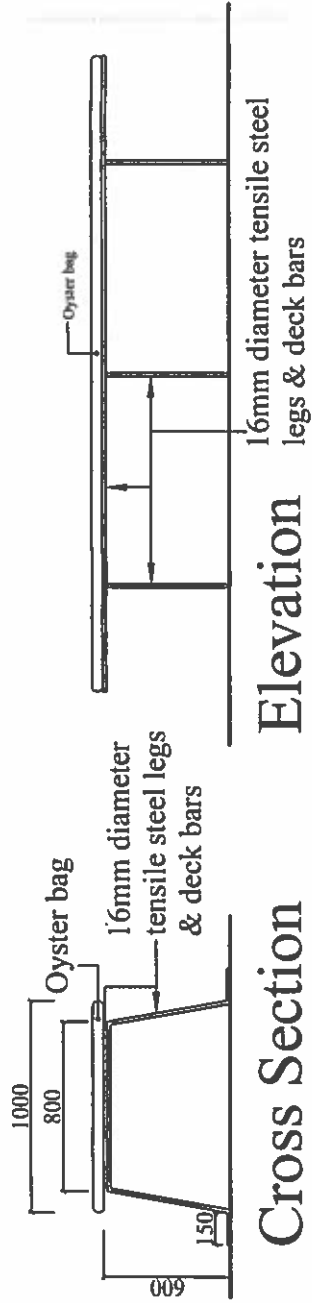
THE
Trestle Layout For Site T12201 on
behalf of Philip Doherty.

DATE: 1/20

SCALE: 1/500

DATE: Aug 2016

13




Plan (Oyster bags not shown for clarity)

Typical Trestle Detail

Fig. 1

Scale: 1/25

Aquaculture Licence Application	
Oodessa Survey Ireland Licence No. A1001/0016	
Oodessa Survey Ireland, Government of Ireland	
RAW	CHLTD
DESIGNED BY	
October House Design Ltd.	
The Mullins	
Knader Rd	
Ballyshannon	
Co. Donegal	
14, ALA, Ballyshannon	
Mobile: (086) 271177	
Email: info@octoberhouse.ie	
www.octoberhouse.ie	
All rights reserved. No part of this publication may be reproduced, stored in a retrieval system, or transmitted, in any form or by any means, electronic, mechanical, photocopying, recording, or by any information storage or retrieval system, without prior written permission from the publisher.	
	
TITLE Trestle & Special Mark Beacon Detail For Site T12301 on behalf of Philip Doherty.	
DATE Trestle & Special Mark Beacon Detail	
SCALE 1/25	DATE Aug 2014
NO. 14	REV. 14