

**AQUACULTURE AND FORESHORE LICENSING APPLICATION FORM, for purposes
of FISHERIES (AMENDMENT) ACT, 1997 and FORESHORE ACT, 1933**

*Accompanying Guidance Notes should be read
before completing this form.*

Note: Details provided in Parts 1 and 2 will be
made available for public inspection.
Details provided in Part 3 are confidential and are
not for public disclosure.

USE BLOCK CAPITALS IN BLACK INK

For Office Use

Application Ref. No.

Date of receipt (Dept. Stamp)

712/384

PART 1: PRELIMINARY DETAILS

Name(s) of Applicant(s) in full:		
1.A PHILIP M. DOHERTY		
1.B		
Address(es) of Applicant(s) in full:		
1.A		1.B
SLIEVEBAWN		
MALIN HEAD.		
CO DONEGAL.		
Tel: _____		Tel: _____ Fax: _____

LC TYPE OF APPLICATION

Insert X in relevant box

Indicate the relevant type of application:

-(i) Aquaculture Licence

☒

-(ii) Trial Licence

☐

-(iii) Review of Aquaculture Licence

☐

-(iv) Renewal of Aquaculture Licence

☐

-(v) Foreshore Licence

☐

(This Application Form is valid for each type of application.)

LD TYPE OF AQUACULTURE

Indicate the relevant type of application:

-(i) Land-based

☐

-(ii) Marine-based

☒

-Shellfish

(iii) - extensive

☐

(iv) - intensive

☐

-(v) Finfish

☐

1.E DOCUMENTS ENCLOSED WITH THIS APPLICATION

The following documents are enclosed with this application:

(1) - Ordnance Survey Map (Scale of 1: 10,560, ie, a six inch map) *OBLIGATORY*

☐

(2) - British Admiralty Chart (largest available scale)

☐

(3) - Decision of planning authority under Planning Acts

☐

(4) - Copy of licence under Section 4 of Local Government
Water Pollution) Act, 1977

☐

(5) - Environmental Impact Statement

☐

(6) - Drawing of the structures to be used and/or the layout of the farm *OBLIGATORY*

☐

(7) - Water Quality Analysis Report (required for Land-based sites only)

☐

(8)- Application Fee *OBLIGATORY*

☐

(9) - Other (specify):

PART 2: DETAILS RELATING TO PROPOSED AQUACULTURE PROJECT

2.A Employment, Qualifications, Experience, Etc.

(i) Details of Applicant's qualifications and experience in aquaculture:

15 YEARS OYSTER GROWER.

(ii) Other relevant experience (courses attended, etc):

(iii) Details of projected employment creation during first four years of proposed development:

(iv) Projected employment (number of persons):

Year 1:	<i>0</i>	Year 2:	<i>1 PART</i>	Year 3:	<i>1 PART</i>	Year 4:	<i>1 PART</i>
			<i>TIME</i>		<i>TIME</i>		<i>TIME</i>

2.B Aquaculture Site Details

Indicate type of site:

- (i) Land-based
- (ii) Marine-based

<input type="checkbox"/>
<input checked="" type="checkbox"/>

2.C Land-Based Site

(To be completed if appropriate)

(i) State species to be farmed: GIGES OYSTERS.

(ii) State proposed system of culture e.g., pond, raceway, circular tank or other method: _____

BAGS ON TRESTLES

(iii) Full address of proposed site including Townland and County: _____

(iv) Tonnage to be produced:

Year 1:	<u>0</u>	Year 2:	<u>0</u>	Year 3:	<u>4 TON</u>	Year 4:	<u>8 TON</u>
---------	----------	---------	----------	---------	--------------	---------	--------------

(v) Proposed source of stock: GUERNSEY SEA FARMS.

(vi) Name of river(s) supplying site with water: CARNDONAGH RIVER.
GLENAGALLON.

(vii) Estimate drought flow in gallons per minute: _____

(viii) Is there a fall of 1.5 metres in the water level at this site or can this be obtained by damming the river without giving rise to flooding of your own or neighbour's land upstream of the site? _____

(ix) Area of proposed site (hectares): 0.4 HECTARES.

(x) Details of services available on the site e.g., main road access, electricity: _____

ONE ACCESS ROAD.

(xi) Are there at present any possible sources of pollution upstream of the site, e.g. discharge from sewerage plant, farmyard, sheep dip facility, silage effluent, quarry, sandpit or factory?

YES ☐ NO ☒

(xii) If yes, supply details: _____

Land-based Site (continued)

2.D The following must be supplied:

- (i) Sketch of the layout of the site in relation to the river(s), road(s) and buildings;
- (ii) Water quality Analysis Report, which should be drawn up in accordance with the parameters set out in Annex C of the Guidance Notes.

2.E The following conditions must be met in order to allow for consideration of licensing of land-based aquaculture:

- (i) the buildings and equipment must be put in place to the Department's satisfaction; and
- (i) the operation must comply with Local Authority requirements.

2.F Marine-based Site(s)

(To be completed if appropriate)

Location - (i) Bay: TRAWIBREAGA BAY MALIN

- (ii) County: DONEGAL

(iii) OS Map No: _____

(iv) Size (hectares): 0.4 HECTARES

(v) Species (to be specified): _____

- Aquatic Plant(s)

- Any form of aquatic food suitable for the nutrition of fish

(vi) Method of culture (e.g., nets, ropes, tanks, trestles, etc.) TRESTLES

(vii) Drawings of structures to be used in method of culture should be enclosed.

(viii) If cages or tanks are proposed, state:

-(a) Number: 360

-(b) Type and shape: 7 BAG TRESTLE

-(c) Cubic Capacity: 0.4 HECTARES

-(d) Depth: 2 FT.

(ix) Proposed specific site locations (with reasons): _____

(x) Describe proposed purification facilities to be used, where appropriate: _____

Marine-based Site(s) (continued)

2.G Give details of any special requirements relating to the health of the proposed project and the wider matters of public health and safety: _____

2.H Tonnage to be produced:

<u>Species</u> (To state)	<u>Year 1:</u>	<u>Year 2:</u>	<u>Year 3:</u>	<u>Year 4:</u>
_____	<u>0</u>	<u>0</u>	<u>4 TON</u>	<u>8 TON</u>
_____	_____	_____	_____	_____
_____	_____	_____	_____	_____
_____	_____	_____	_____	_____
_____	_____	_____	_____	_____

2.I Reasons for selection of site(s): GOOD WATER IN TRAWBREAGA
BAY

Note: The proposed access route to the site(s) from public road across tidal foreshore area Must be indicated on the OS map accompanying the application.

2.J Environmental Impact Statement (EIS).

A copy of an EIS, if required, should be enclosed with the application. The EIS should contain the information specified in Annex B of the Guidance Notes.

2.K Trial Licence.

(To be completed if appropriate)

Describe experimental or investigative nature of the proposed project: _____

[Use separate page if required – to be signed and dated]

B. MARKETING (continued)

3. Will the product be processed or packaged?

YES ☐ NO ☒

4. If yes, give details: _____

I/We hereby declare the information provided in Parts 1, 2 and 3 above to be true to the best of my/our knowledge. I/We enclose an application fee* of € _____ with this application.

Signature(s) of Applicant(s): Philip M. O'Sullivan

Date: 30/7/07

*Preferred method of payment is by cheque or bank draft. The fee should be made payable to the Department of Communications, Marine and Natural Resources.

This form should be forwarded, with the required documents and application fee, to:

Aquaculture Licensing
Coastal Zone Management Division
Department of Communications, Marine and Natural Resources
Leeson Lane
Dublin 2

1 NO. SITE AT TRAWBREAGA BAY CO.DONEGAL

Co-ordinates & Area

Site T12/384A (0.4215 Ha)

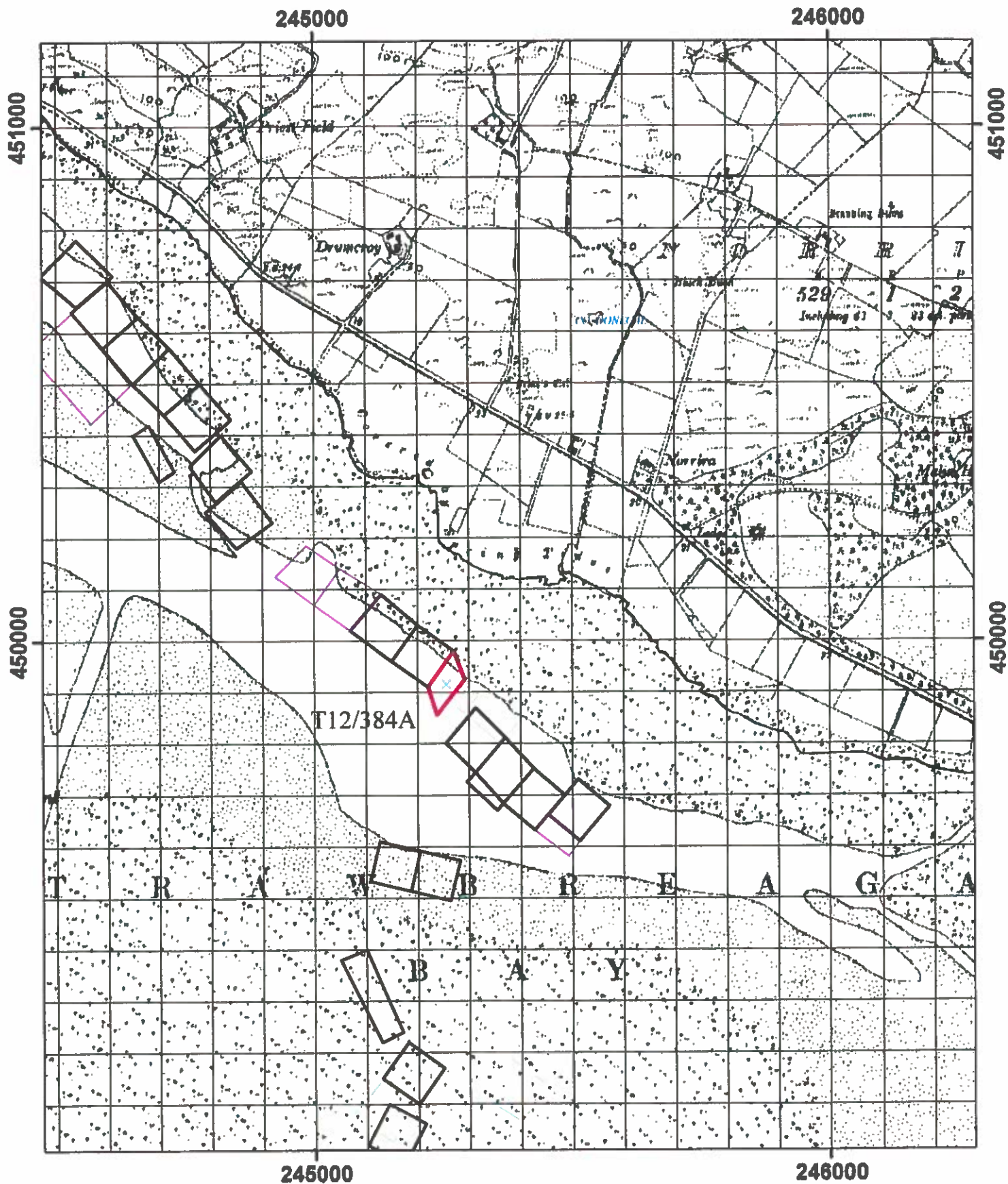
The area seaward of the high water mark and enclosed by a line drawn from Irish National Grid Reference point

245270, 449980 to Irish National Grid Reference point

245292, 449925 to Irish National Grid Reference point

245238, 449856 to Irish National Grid Reference point

245220, 449910 to the first mentioned point.



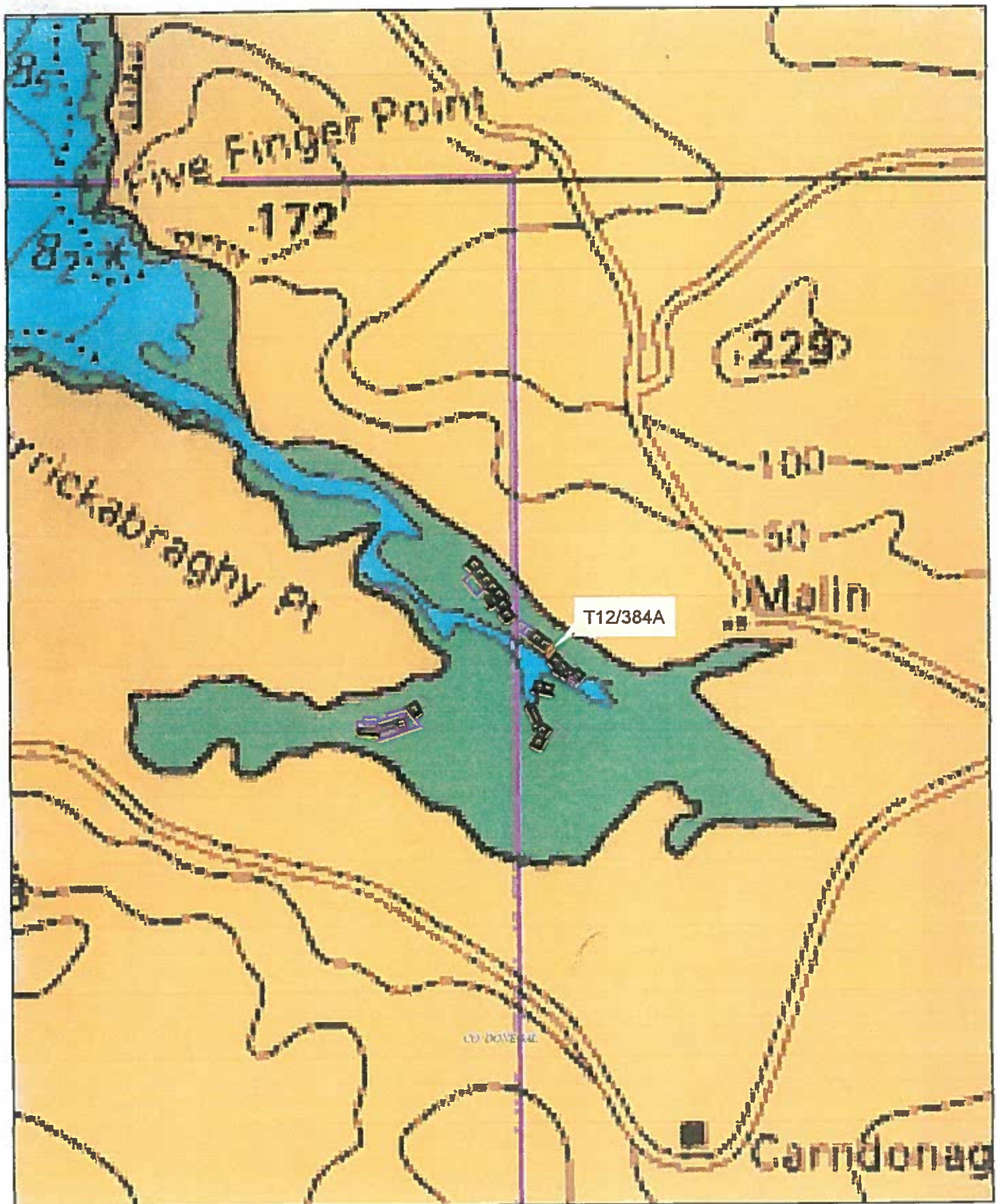
- Aqua Culture Sites**
- Site Status**
- Application
 - Application Lapsed
 - Application Refused
 - Application Renewed
 - Application Withdrawn
 - License Allocated
 - License Renewed
 - License Surrendered
 - Licensee
 - Oyster Fishery Order
 - Unknown
 - Undeclared
 - 100 Meter Reference Grid

1:10,000

Copyright of the Government of Ireland 2001
OS Permit No. DNE 0001 001

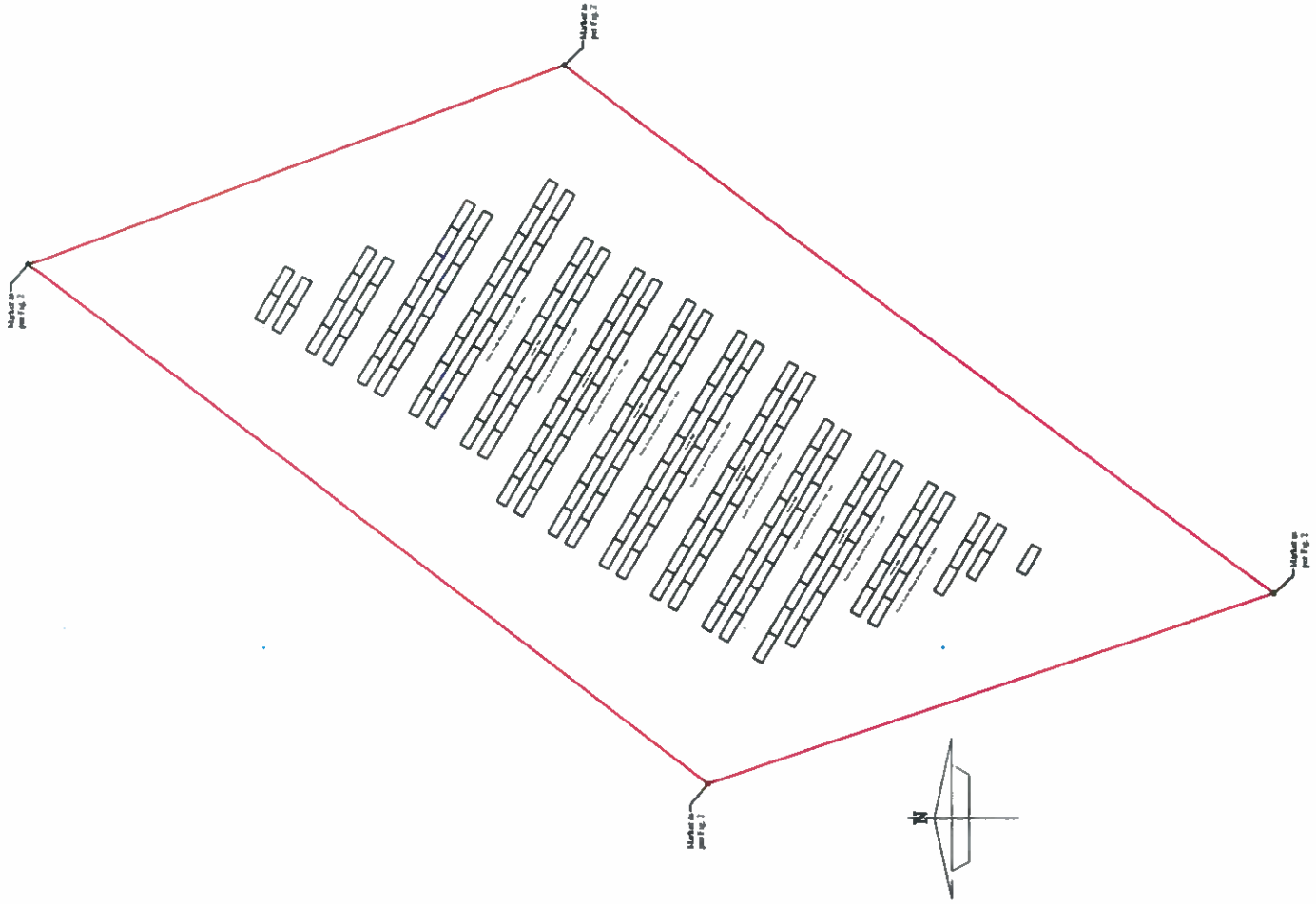



Department of Communications, Marine and Natural Resources
Roinn Cumairle, Mara agus Ainneolaíocht



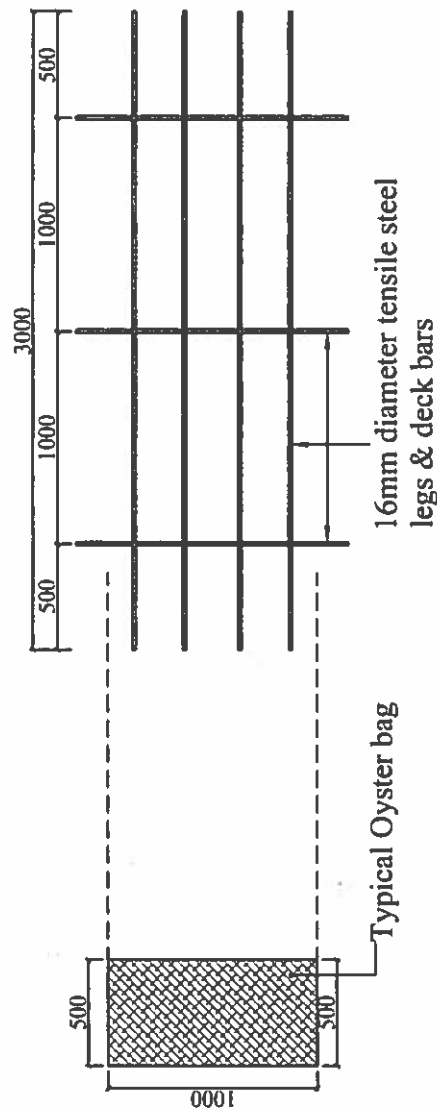
1:50,000

Part of Admiralty Chart No. 2723-0
Not to be used for Navigation.



Aquaculture Licence Application	
Ordinance Survey Ireland Licence No. A10016016	
© Ordnance Survey Ireland, Government of Ireland	
NAME	PROJECT
GOVERNMENT OF	
October House Design Ltd.	
The Mullins	
Knader Rd	
Ballyshannon	
Co. Donegal	
1 Marine Road, Ballyshannon, Co. Donegal	
Tel: 096 8611111	
Email: info@octoberhouse.com	
The information in this report has been prepared by the company in accordance with the terms of the contract for the provision of the service.	
	
TITLE	
Trestle Layout For Site T12/384 on behalf of Philip Doherty.	
DRAWING	
Typical Rack Layout	
SCALE	1/500
DATE	Aug 2016
DESIGNED BY	09
CHECKED BY	09

Proposed Trestle Layout Scale: 1/500

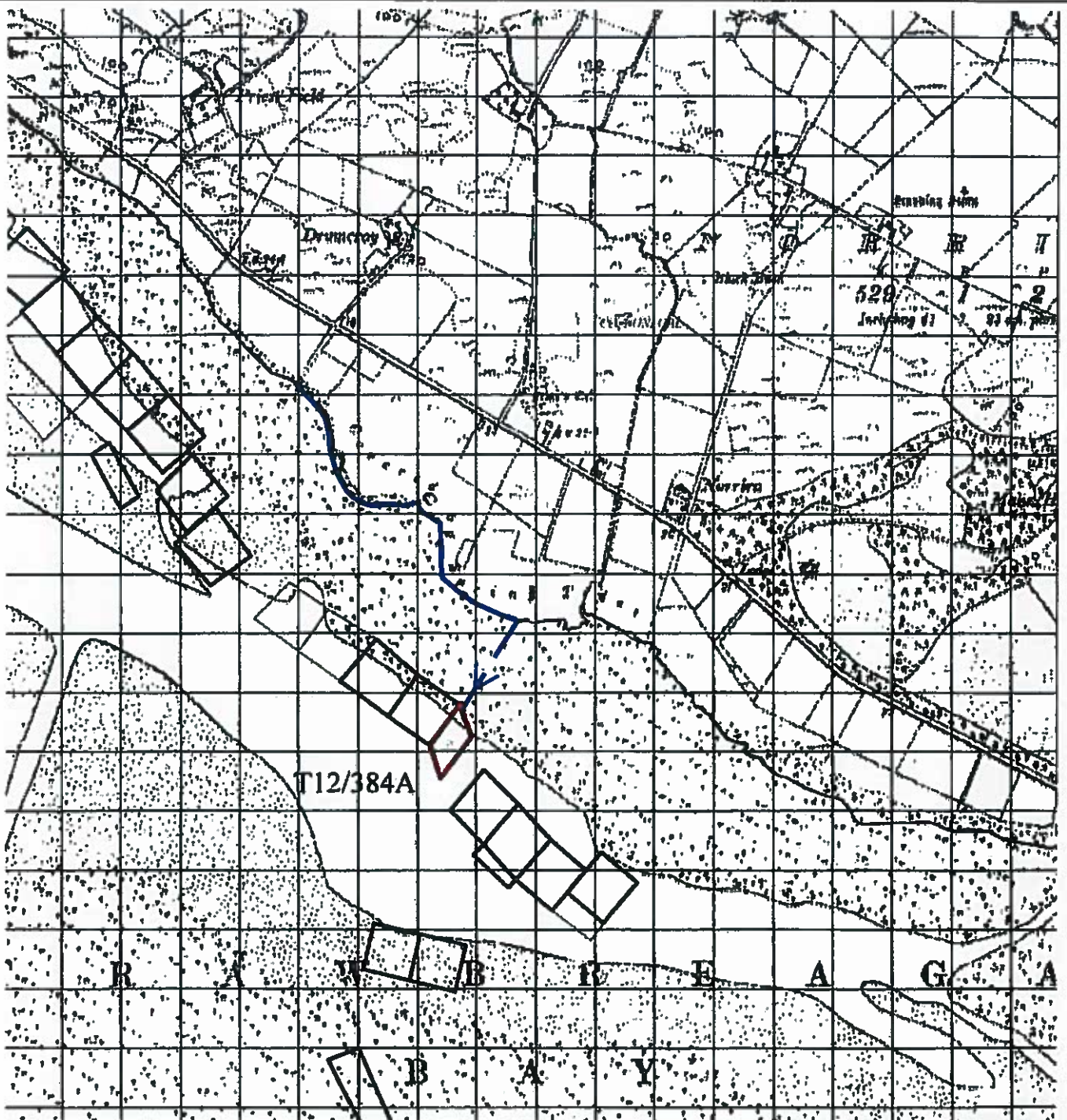


Plan (Oyster bags not shown for clarity)

Typical Trestle Detail

1
b
i
i

Scale: 1/25



Access Route Map

Scale: 1/10,000

Aquaculture Licence Application

Ordnance Survey Ireland License No. AR0016016
© Ordnance Survey Ireland, Government of Ireland

DRAWN | CHECKED

© COPYRIGHT OF
October House Design Ltd.
The Mullins
Knader Rd
Ballyshannon
Co. Donegal
J. Martin McLaughlin B.ENG(Hons), C.ENG, M.I.E.I.
Mobile: (086) 2217173
Email: info@octoberhouse.org



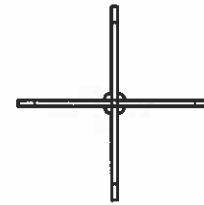
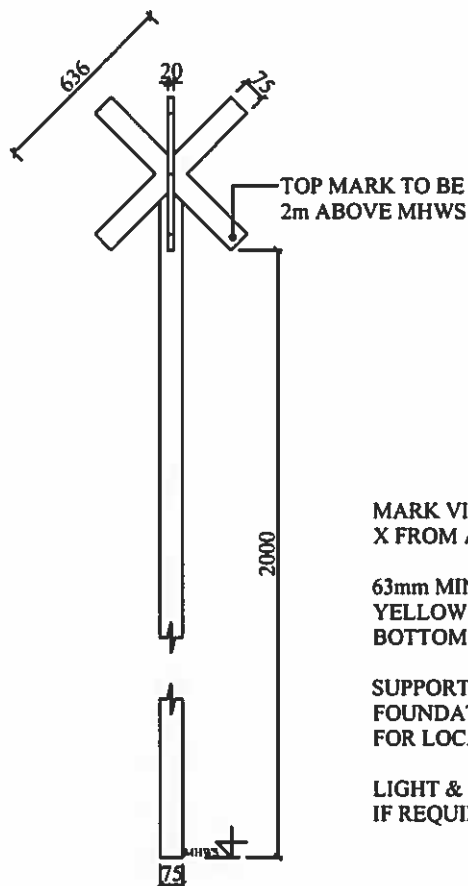
No responsibility is to be taken from this drawing all dimensions to be checked by the contractor on site any errors or discrepancies to be reported to the engineer in charge



TITLE
Proposed Access Route to Site
T12/384 on behalf of Philip Doherty

DRAWING
Proposed Access Route

SCALE	1/10,000	Q.S. REF.	DWG NO.	REV.
DATE	Aug 2016		11	



Plan: Special Mark Beacon

MARK VISIBLE AS YELLOW
X FROM ALL DIRECTIONS.

63mm MIN DIAMETER POLE -
YELLOW FOR 2 METERS BELOW
BOTTOM OF CROSS.

SUPPORT STRUCTURE &
FOUNDATION SUITABLE
FOR LOCATION.

LIGHT & RADAR REFLECTOR
IF REQUIRED.

Elevation: Special Mark Beacon

Special Mark Beacon Detail

Fig. 2

Scale: 1/25

Aquaculture Licence Application			
Ordnance Survey Ireland License No. AR0016016			
© Ordnance Survey Ireland, Government of Ireland			
DRAWN		CHECKED	
© COPYRIGHT OF October House Design Ltd. The Mullins Knader Rd Ballyshannon Co. Donegal J. Martin McLaughlin B.ENG(Hons), C.ENG, M.I.E.I. Mobile: (086) 2217173 Email: info@octoberhouse.org			
No alterations to be made from this drawing without the written consent of the designer. Any alterations to be made must be approved by the designer in writing.			
TITLE Trestle & Special Mark Beacon Detail For Site T12/384 on behalf of Philip Doherty.			
DRAWING Trestle & Special Mark Beacon Detail			
SCALE	1/25	CL. NO.	DRG. NO.
DATE	Aug 2016		12