

COASTAL ZONE MANAGEMENT DIVISION  
of FISHERIES (AMENDMENT) ACT, 1997 and FORESHORE ACT, 1933

*Accompanying Guidance Notes should be read  
before completing this form.*

**Note:** Details provided in Parts 1 and 2 will be  
made available for public inspection.  
Details provided in Part 3 are confidential and are  
not for public disclosure.

**USE BLOCK CAPITALS IN BLACK INK**

For Office Use

Application Ref. No.

Date of receipt, (Dept. Stamp):

T/12/436



**PART 1: PRELIMINARY DETAILS**

Name(s) of Applicant(s) in full:	
1.A DANNY McDERMOTT	
1.B	
Address(es) of Applicant(s) in full:	
1.A BALLEIGHAN EAST	1.B
GREENCASTLE	
Co. DONEGAL.	
RSI/PPS No./CPO No:	
Tel:	Fax:

**1.C TYPE OF APPLICATION**

Indicate the relevant type of application:

Insert X in relevant box

- (i) Aquaculture Licence
- (ii) Trial Licence
- (iii) Review of Aquaculture Licence
- (iv) Renewal of Aquaculture Licence
- (v) Foreshore Licence

*Trawbrage Bay -  
Pacific Oysters*

X

(This Application Form is valid for each type of application.)

**1.D TYPE OF AQUACULTURE**

Indicate the relevant type of application:

- (i) Land-based
- (ii) Marine-based
- Shellfish
- (iii) - extensive
- (iv) - intensive
- (v) Finfish

X

- (1) - Ordnance Survey Map (Scale of 1: 10,560, ie, a six inch map) **OBLIGATORY** ☒
- (2) - British Admiralty Chart (largest available scale) ☒
- (3) - Decision of planning authority under Planning Acts ☐
- (4) - Copy of licence under Section 4 of Local Government  
Water Pollution) Act, 1977 ☐
- (5) - Environmental Impact Statement ☐
- (6) - Drawing of the structures to be used and/or the layout of the farm **OBLIGATORY** ☒
- (7) - Water Quality Analysis Report (required for Land-based sites only) ☐
- (8) - Application Fee **OBLIGATORY** ☒
- (9) - Other (specify): \_\_\_\_\_

## PART 2: DETAILS RELATING TO PROPOSED AQUACULTURE PROJECT

### 2.A Employment, Qualifications, Experience, Etc.

(i) Details of Applicant's qualifications and experience in aquaculture:

I am currently at aquaculture and have been this last number of years.

(ii) Other relevant experience (courses attended, etc): I have been at Mussels (bottom grown) so I have experience in on growing them from seed to market size also and sat in at a number of chats about them.

(iii) Details of projected employment creation during first four years of proposed development: AT the start it will be parttime but as the seed grows it will take more time so that means it will also take more people to work.

(iv) Projected employment (number of persons):

Year 1:	1	Year 2:	2	Year 3:	2	Year 4:	2
	Parttime		Parttime		part time		parttime

Indicate type of site:

- (i) Land-based
- (ii) Marine-based

☐☒

2.C Land-Based Site

(To be completed if appropriate)

(i) State species to be farmed: \_\_\_\_\_

N/A

(ii) State proposed system of culture e.g., pond, raceway, circular tank or other method: \_\_\_\_\_

N/A

(iii) Full address of proposed site including Townland and County: \_\_\_\_\_

(iv) Tonnage to be produced:

Year 1:

Year 2:

Year 3:

Year 4:

(v) Proposed source of stock: \_\_\_\_\_

(vi) Name of river(s) supplying site with water: \_\_\_\_\_

N/A

(vii) Estimate drought flow in gallons per minute: \_\_\_\_\_

(viii) Is there a fall of 1.5 metres in the water level at this site or can this be obtained by damming the river without giving rise to flooding of your own or neighbour's land upstream of the site? \_\_\_\_\_

N/A

(ix) Area of proposed site (hectares): \_\_\_\_\_

(x) Details of services available on the site e.g., main road access, electricity: \_\_\_\_\_

N/A

(xi) Are there at present any possible sources of pollution upstream of the site, e.g. discharge from sewerage plant, farmyard, sheep dip facility, silage effluent, quarry, sandpit or factory?

YES ☐ NO ☐

(xii) If yes, supply details: \_\_\_\_\_

N/A

Land-based Site (continued)

2.D The following must be supplied:

- (i) Sketch of the layout of the site in relation to the river(s), road(s) and buildings;
- (ii) Water quality Analysis Report, which should be drawn up in accordance with the parameters set out in Annex C of the Guidance Notes.

2.E The following conditions must be met in order to allow for consideration of licensing of land-based aquaculture:

- (i) the buildings and equipment must be put in place to the Department's satisfaction; and
- (ii) the operation must comply with Local Authority requirements.

2.F Marine-based Site(s)

(To be completed if appropriate)

Location - (i) Bay: TRAUBEGA BAY, MALIN

- (ii) County: DONEGAL

(iii) OS Map No: PLEASE SEE ATTACHED.

(iv) Site Co-ordinates PLEASE SEE ATTACHED.

(v) Size (hectares): 4.6

(vi) Species (common and scientific name):

GIGAS OYSTERS

- Aquatic Plant(s)

- Any form of aquatic food suitable for the nutrition of fish

(vii) Method of culture (e.g., nets, ropes, tanks, trestles, etc.) TRESTLES (300)  
3 metres long each.

(viii) Drawings of structures to be used in method of culture should be enclosed. - PLEASE FIND ATTACH

(ix) If cages or tanks are proposed, state: N/A.

- (a) Number: ~~APPROX 300~~ ~~APPROX 300~~ ~~APPROX 300~~ ~~APPROX 300~~

- (b) Type and shape: \_\_\_\_\_

- (c) Cubic Capacity: N/A.

- (d) Depth: \_\_\_\_\_

(x) Proposed specific site locations (with reasons): N/A.

(xi) Describe proposed purification facilities to be used, where appropriate: N/A

2.G Give details of any special requirements relating to the health of the proposed project and the wider matters of public health and safety:

keep Site tidy and  
keep Freshes within the boundary of Site

2.H Tonnage to be produced:

<u>Species</u> (To state)	<u>Year 1:</u>	<u>Year 2:</u>	<u>Year 3:</u>	<u>Year 4:</u>
<u>GIGAS</u>	<u>Seed</u>	<u>half grown</u>	<u>10 Ton</u>	<u>15 Ton</u>

2.I Reasons for selection of site(s): It is beside my existing site  
the ground is level and gets a good  
flow of water from the incoming tide  
and also in no ones way.

*Note: The proposed access route to the site(s) from public road across tidal foreshore area  
Must be indicated on the OS map accompanying the application.*

2.J Environmental Impact Statement (EIS).

A copy of an EIS, if required, should be enclosed with the application. The EIS should contain the information specified in Annex B of the Guidance Notes.

N/A

2.K Trial Licence.

(To be completed if appropriate)

N/A

Describe experimental or investigative nature of the proposed project:

[Use separate page if required – to be signed and dated]

3. Will the product be processed or packaged?

YES

☐

NO

☒

4. If yes, give details:

N/A

I/We hereby declare the information provided in Parts 1, 2 and 3 above to be true to the best of my/our knowledge. I/We enclose an application fee\* of € \_\_\_\_\_ with this application.

Signature(s) of Applicant(s):

Danny mc Dermott

Ballyvaughan

Greencastle, Donegal.

Date:

6-5-11

\*Preferred method of payment is by cheque or bank draft. The fee should be made payable to the Department of Agriculture, Fisheries and Food.

This form should be forwarded, with the required documents and application fee, to:

Aquaculture Licensing  
Aquaculture & Foreshore Management Division  
Clogheen  
Clonakilty,  
Co. Cork

## **1 NO. SITE AT TRAWBREAGA BAY CO.DONEGAL**

### **Co-ordinates & Area**

#### **Site T12/436A (0.1824 Ha)**

The area seaward of the high water mark and enclosed by a line drawn from Irish National Grid Reference point

245323, 449869 to Irish National Grid Reference point

245328, 449886 to Irish National Grid Reference point

245385, 449829 to Irish National Grid Reference point

245370, 449812 to the first mentioned point.

## **1 NO. SITE AT TRAWBREAGA BAY CO.DONEGAL**

### **Co-ordinates & Area**

#### **Site T12/436B (0.3526 Ha)**

The area seaward of the high water mark and enclosed by a line drawn from Irish National Grid Reference point

245226, 449767 to Irish National Grid Reference point  
245255, 449801 to Irish National Grid Reference point  
245312, 449744 to Irish National Grid Reference point  
245295, 449726 to Irish National Grid Reference point  
245283, 449710 to the first mentioned point.



## **1 NO. SITE AT TRAWBREAGA BAY CO.DONEGAL**

### **Co-ordinates & Area**

#### **Site T12/436C (0.317 Ha)**

The area seaward of the high water mark and enclosed by a line drawn from Irish National Grid Reference point

245425, 449752 to Irish National Grid Reference point

245451, 449782 to Irish National Grid Reference point

245511, 449731 to Irish National Grid Reference point

245485, 449700 to the first mentioned point.

## **1 NO. SITE AT TRAWBREAGA BAY CO.DONEGAL**

### **Co-ordinates & Area**

#### **Site T12/436D (0.1566 Ha)**

The area seaward of the high water mark and enclosed by a line drawn from Irish National Grid Reference point

245354, 449671 to Irish National Grid Reference point  
245366, 449684 to Irish National Grid Reference point  
245427, 449632 to Irish National Grid Reference point  
245413, 449616 to the first mentioned point.

245000

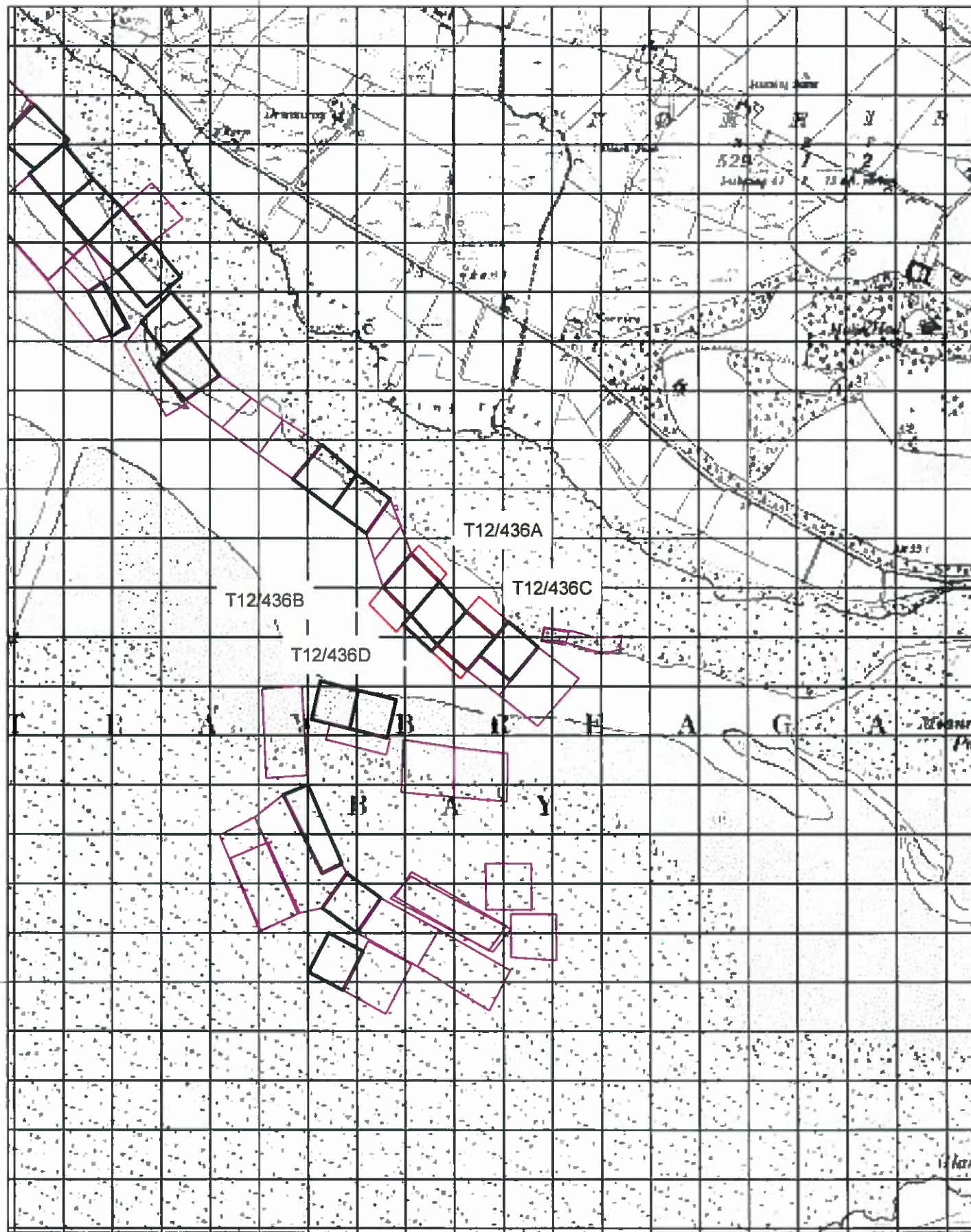
246000

450000

450000

449000

449000



245000

246000

## Aqua Culture Sites

## Site Status

- Application
- Application Lapsed
- Application Refused
- Application Withdrawn
- License Altered
- License Revoked
- License Surrendered
- Licensed
- Unknown
- Unlicensed
- 100 Meter Reference Grid

1:10,560

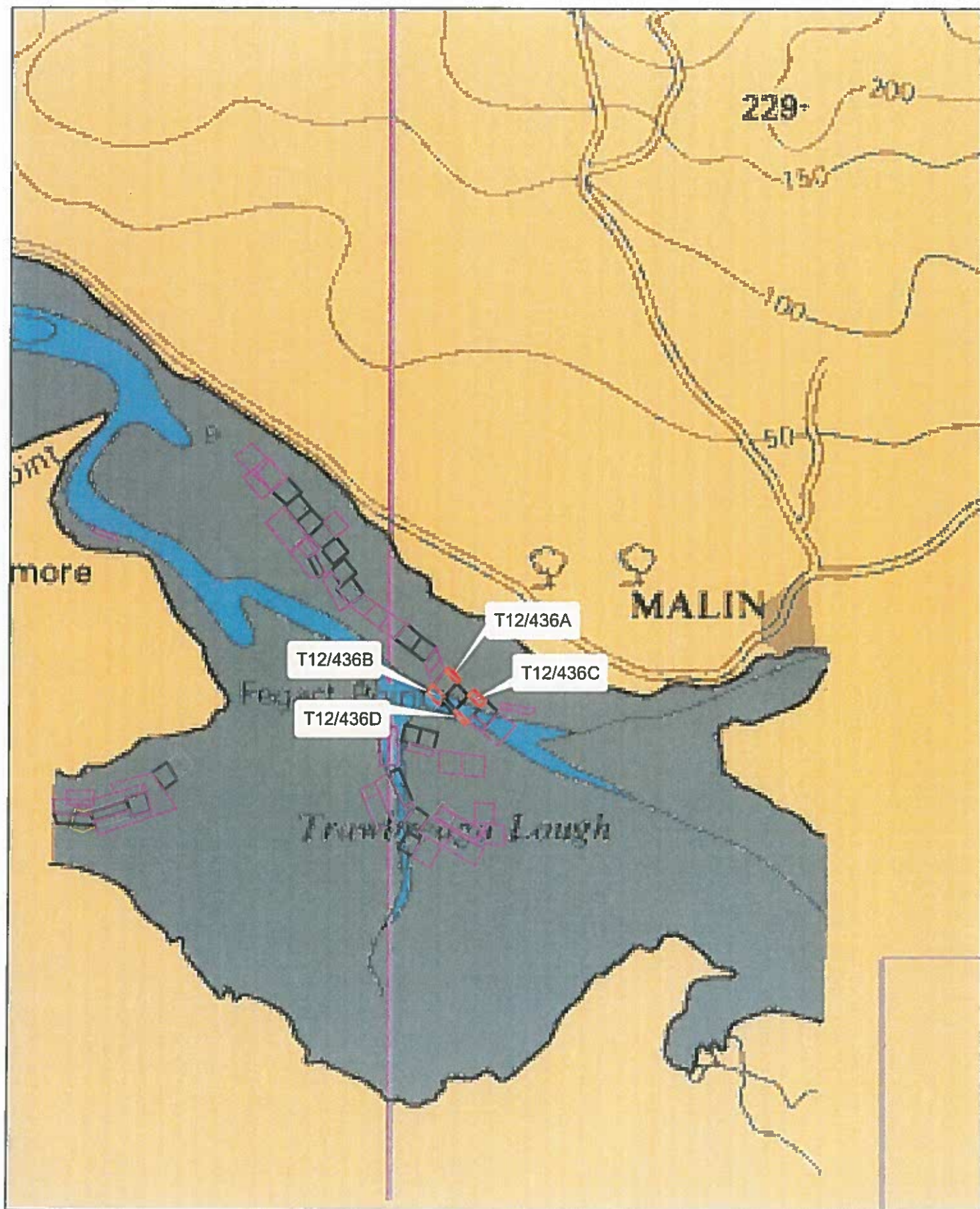
Site Highlighted in red denotes application

Printed under License No:6155  
 From The Ordnance Survey.  
 Copyright Government of Ireland 2008.  
 Unauthorised Reproduction is not permitted



Department of  
**Agriculture,  
 Food and the Marine**  
 An Roinn  
 Talmhaíochta,  
 Bia agus Mara





1:24,000

Site Highlighted in red denotes application

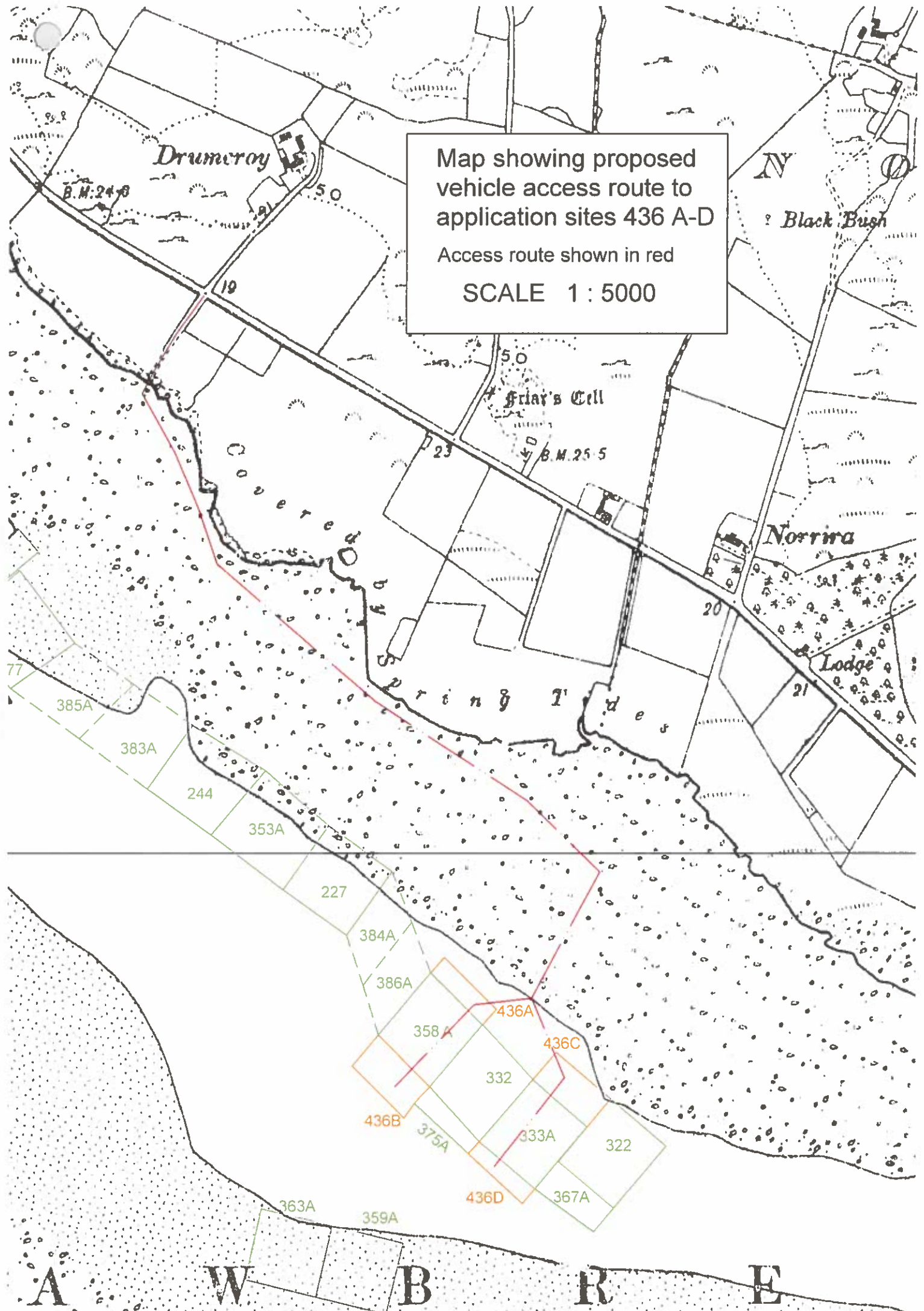
Part of Admiralty Chart No 2811-0  
Not to be used for Navigation.

**Aqua Culture Sites**  
**Site Status**

- Application
- Application Lapsed
- Application Refused
- Application Renewed
- Application Withdrawn
- License Altered
- License Revoked
- License Surrendered
- Licensed
- Unknown
- Unknown



Department of  
**Agriculture,  
Food and the Marine**  
An Roinn  
**Talmhaíochta,  
Bia agus Mara**





384A

386A

358 A

436A

436C

332

436B

375A

333A

3

436D

367A

359A

SCALE 1:1000

Single or Double rows  
with 3.5 - 4 meters  
between them  
25 treshles per row

25 3 metre  
treshles per row  
A good space  
between rows

Want  
a good  
water  
flow  
between  
rows.

3 Metre Treshles  
25 per Row  
Want to keep a good flow  
of water between it seems to  
help because the oysters  
need it have tested before

Single or Double rows  
with 3.5 - 4 meters  
between them