

**AQUACULTURE AND FORESHORE LICENCE APPLICATION FORM, for purposes of  
FISHERIES (AMENDMENT) ACT, 1997 and FORESHORE ACT, 1933**

**NB:** The accompanying Guidance Notes should be read before completing this form.

**Note:** Details provided in Parts 1 and 2 will be made available for public inspection. Details provided in Parts 3 and 4 and any other information supplied will not be released except as may be required by law, including the Freedom of Information Act 1997 as amended.

**USE BLOCK CAPITALS IN BLACK INK**  
**PLEASE**

**For Office Use**

Application Ref. No. T12/355

Date of Receipt (Dept. Stamp):



**Type of Applicant (tick one)**

Sole Trader

☒

Partnership

☐

Company

☐

Co-Operative

☐

Other

Please specify-

☐

**PART 1: PRELIMINARY DETAILS**

<b>Applicant's Name(s)</b>	<u>Shaun. mc Kinney</u>
1.	
Address:	<u>Harbour View</u> <u>Aleen Castle -</u> <u>CC. Donegal.</u>
2.	
Address:	
3.	
Address:	
4.	
Address:	

<b>Contact in case of enquiries (if different from above)</b>	
Contact Name	
Organisation Name (if applicable)	
Address	

## PART 1: PRELIMINARY DETAILS

### TYPE OF APPLICATION – please indicate relevant type of application

This Application Form is valid for each type of application - *See Guidance Note 3.1*

- |  |                                     |
|--|-------------------------------------|
| (i) Aquaculture Licence                  | <input type="checkbox"/>            |
| (ii) Trial Licence                       | <input type="checkbox"/>            |
| (iii) Foreshore Licence, if Marine Based | <input type="checkbox"/>            |
| (iv) Review of Aquaculture Licence       | <input type="checkbox"/>            |
| (v) Renewal of Aquaculture Licence       | <input checked="" type="checkbox"/> |

### TYPE OF AQUACULTURE

*See Guidance Note 3.2*

Indicate the relevant type of application with a tick.

#### (i) MARINE-BASED

- |  |                                     |                          |
|--|-------------------------------------|--------------------------|
| Finfish                                  | <input type="checkbox"/>            | Go to Parts 2.1 and 2.1A |
| Shellfish <i>Subtidal</i>                | <input type="checkbox"/>            | Go to Parts 2.2 and 2.2A |
| <i>Intertidal</i>                        | <input checked="" type="checkbox"/> | Go to Parts 2.2 and 2.2A |
| Seaweed/Aquatic Plants/Aquatic Fish Food | <input type="checkbox"/>            | Go to Parts 2.3 and 2.3A |

#### (ii) LAND-BASED

- |                |                          |                   |                                     |                          |
|----------------|--------------------------|-------------------|-------------------------------------|--------------------------|
| Finfish        | <input type="checkbox"/> | Shellfish         | <input checked="" type="checkbox"/> | Go to Parts 2.4 and 2.4A |
| Aquatic Plants | <input type="checkbox"/> | Aquatic Fish Food | <input type="checkbox"/>            | Go to Parts 2.4 and 2.4A |

#### (iii) TRIAL LICENCE

☐

Go to appropriate Parts as above and to Part 2.5.

## 2.2 MARINE-BASED SHELLFISH AQUACULTURE

When filling out this section refer also to 2.2A and Guidance Note 3.3 for information on Conditions and Documents required with this application type

### Proposed Site Location

- (i) Bay: TRAWBREAUGH
- (ii) County: DUNEGAL
- (iii) OS Map No: Please see attached
- (iv) Co-ordinates of Site: (please specify coordinate reference system used e.g. Irish Grid (IG) or Irish Transverse Mercator (ITM) or Latitude/Longitude [in which case specify whether ETRS89 or WG84 etc.]  
① 244760, 450340 ② 244810, 450270  
③ 244820, 450400 IRISH GRID  
④ 244880, 450330
- (v) Size of Site (hectares): 0.78 Ha

(vi) Species (common and scientific name) and whether native or non-native species: (see Guidance Notes 3.3.1)

GIGAS

(vii) Whether production will be sub-tidal or inter-tidal?

INTER-TIDAL

(viii) Please supply details of (a) source of seed e.g. wild hatchery and location and (b) means of collection and introduction to culture.

① FRANCE ② WILD ③ By hand

NB Importation of seed into the State or movement of seed within the State requires notification to the Marine Institute as per the Fish Health Authorisation Regulations – See Guidance Notes Section 6

(ix) Method of culture (rope, trestles – intensive; bottom – extensive; other)

Bags + Trestles

(x) Proposed number of lines/ropes/trestles as per site layout drawing

300 Trestles and 1800 bags

(xi) Proposed Production Tonnage:

Year 1	Year 2	Year 3	Year 4	Year 5
<u>10T</u>	<u>10T</u>	<u>10T</u>	<u>10T</u>	<u>10T</u>

(xii) (a) Please outline the reasons for site selection:

GOOD FIRM GROUND

(b) If using trestles please outline the physical characteristics of the site which make it suitable for using trestles

GOOD SUBSTRATE FOR TRUCKS  
+ Ease of access

(xiii) Is it intended that the product is for direct human consumption or half grown? Please specify

Direct Human Consumption

(xiv) How will the visual impact issues of the flotation devices for the proposed application be addressed?

N/A.

(xv) Is the site located in Designated Shellfish Waters Area? (Refer to Guidance Note 3.3.2)

Yes ☒ No ☐

If yes give details.

Please see attached

If no outline the reasons why you believe the site suitable for the proposed aquaculture, notwithstanding its location outside Designated Shellfish Waters Area?

N/A.

(xvi) Has the area been classified under Food Safety Legislation? (For Bivalve Molluscs) What is the current classification of the area for the proposed species applied for?

YES - CLASS B-

(xvii) Is the site located in/adjacent to a sensitive area e.g. SPA (Special Protection Area) or SAC (Special Area of Conservation) i.e. a Natura 2000 site? (Refer to Guidance Note 3.3.1 - Natura 2000 sites)

YES.

(xviii) Are there known sources of pollution in the vicinity e.g. sewage outfall?  
If yes please give full details.

Yes / No

NO

(xix) Methods used to harvest the shellfish and details of any subsequent processing of shellfish

By hand

(xx) Describe any proposed purification facilities to be used:

None.

(xxi) What are the main predators of the species to be cultivated?

N/A

(xxii) Describe the method(s) which will be used to control them

N/A

See Part 2.2A for details of documentation to be included with this application type

## **2.2A DOCUMENTATION REQUIRED FOR MARINE-BASED SHELLFISH AQUACULTURE**

(to be included separately with a Licence Application for a new site or for a renewal or review of an existing Licence)

1. **An appropriate Ordnance Survey Map (recommendation is a map to the Scale of 1:10,000/1:10,560, i.e. equivalent to a six inch map).** Note: The proposed access route to the site from the public road across tidal foreshore must also be shown on the map. ✓
2. **Scale drawing of the structures to be used and the layout of the farm.**  
The proposed site drawings must illustrate all site structures above and below the water including mooring blocks. (recommended scales normally 1:100 for structures and 1:200 for layout ) (See Guidance Note 3.3.2)
3. **The prescribed application fee (See Guidance Note Section 4)** ✓
4. **If the applicant is a limited Company within the meaning of the Companies Act 1963, as amended, the Certificate of Incorporation and Memorandum and Articles of Association** ✓
5. **If the applicant is a Co-operative, the Certificate of Incorporation and Rules of the Co-operative Society** ✓
6. **Environmental Impact Statement (if required) in certain cases- See Guidance Notes Section 3.3.1** ✓
7. **Alien Species dossier ( where required) – See Guidance Notes Section 3.3.1** ✓

**NOW COMPLETE PARTS 2.6, 3, 4 AND 5 PLEASE**

## PART 5: DECLARATION AND SIGNING

***NB: Refer to Guidance Note Section 3.5 and Section 4 - Guidance on Declaration and Signing and Annual Aquaculture and Foreshore Licence Fees***

If this is a renewal/review have you met all licence conditions of the existing aquaculture licence? If applicable, explain why you have not complied with all conditions:

---

---

---

---

I/We hereby declare the information provided in Parts 1, 2, 3 and 4 above to be true to the best of my/our knowledge. I/We enclose an application fee\* of € \_\_\_\_\_ with this application.

Signature(s) of Applicant(s):  
(Please state capacity of persons  
signing on behalf of a Company/Co-op)

Shaun M<sup>c</sup> Kinney

---

---

---

Date: 6<sup>th</sup> November 2015

**NB All persons named on this licence application must sign and date this application form.**

**Only the existing licence holder(s) can apply for the renewal/review of an Aquaculture Licence.**

\*Preferred method of payment is by cheque or bank draft. The fee should be made payable to the Department of Agriculture, Food and the Marine.

***Refer to Guidance Note Section 4 - Guidance on Aquaculture and Foreshore Licence Fees***

The application form should be forwarded, with the required documents and application fee, to:

**Aquaculture Licensing  
Aquaculture & Foreshore Management Division  
Department of Agriculture, Food and the Marine  
National Seafood Centre  
Clonakilty  
Co. Cork**

# **1 NO. SITE AT TRAWBREAGA BAY CO.DONEGAL**

## **Co-ordinates & Area**

### **Site T12/355A (0.785 Ha)**

The area seaward of the high water mark and enclosed by a line drawn from Irish National Grid Reference point

244760, 450340 to Irish National Grid Reference point

244820, 450400 to Irish National Grid Reference point

244880, 450330 to Irish National Grid Reference point

244810, 450270 to Irish National Grid Reference point



244000

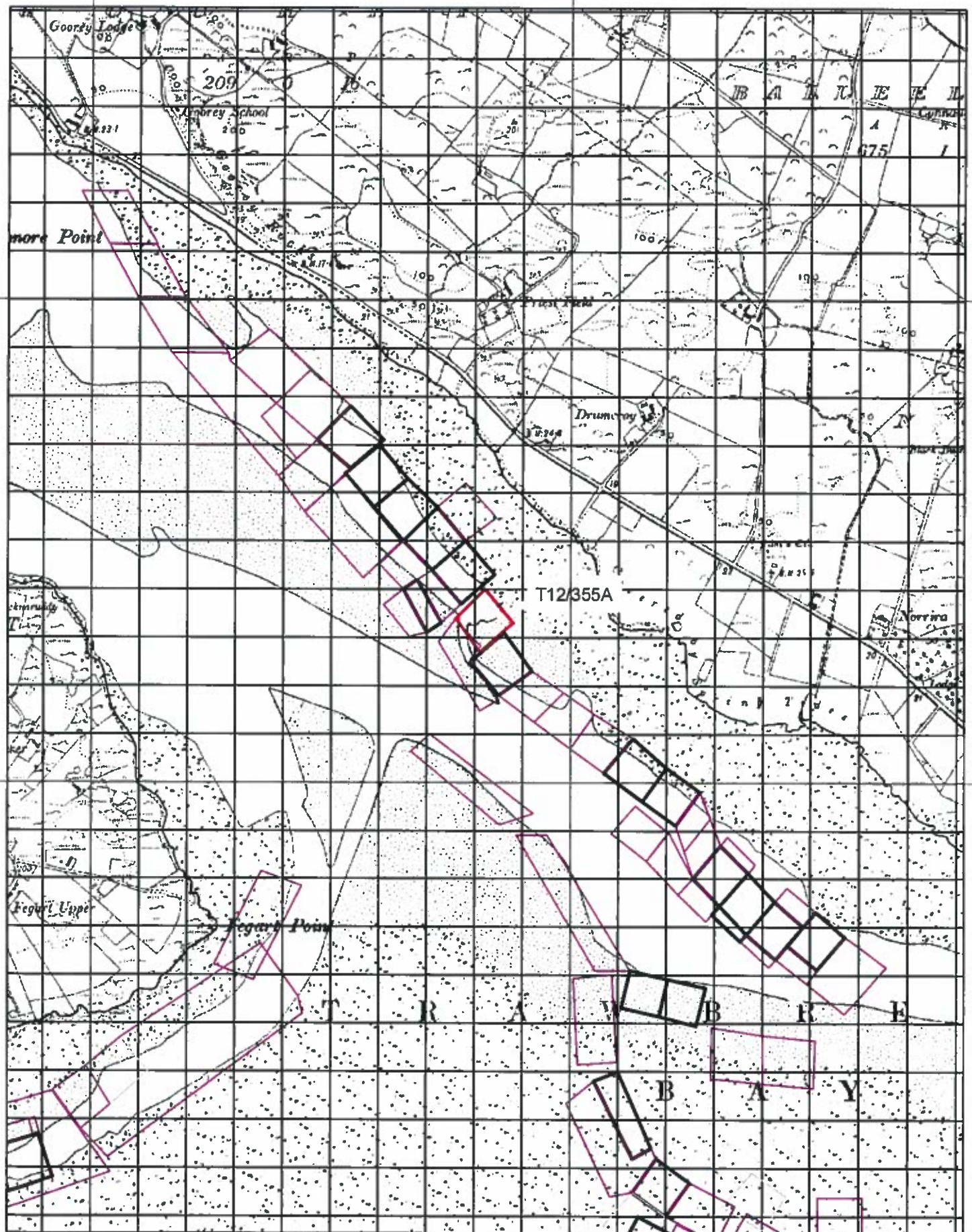
245000

451000

451000

450000

450000



Aqua Culture Sites

&lt;all other values&gt;

Site\_Status

- Application
- Lapsed
- Licensed
- Refused
- Renewal
- Revoked
- Surrendered
- Withdrawn

100 Meter Reference Grid

1:10,560

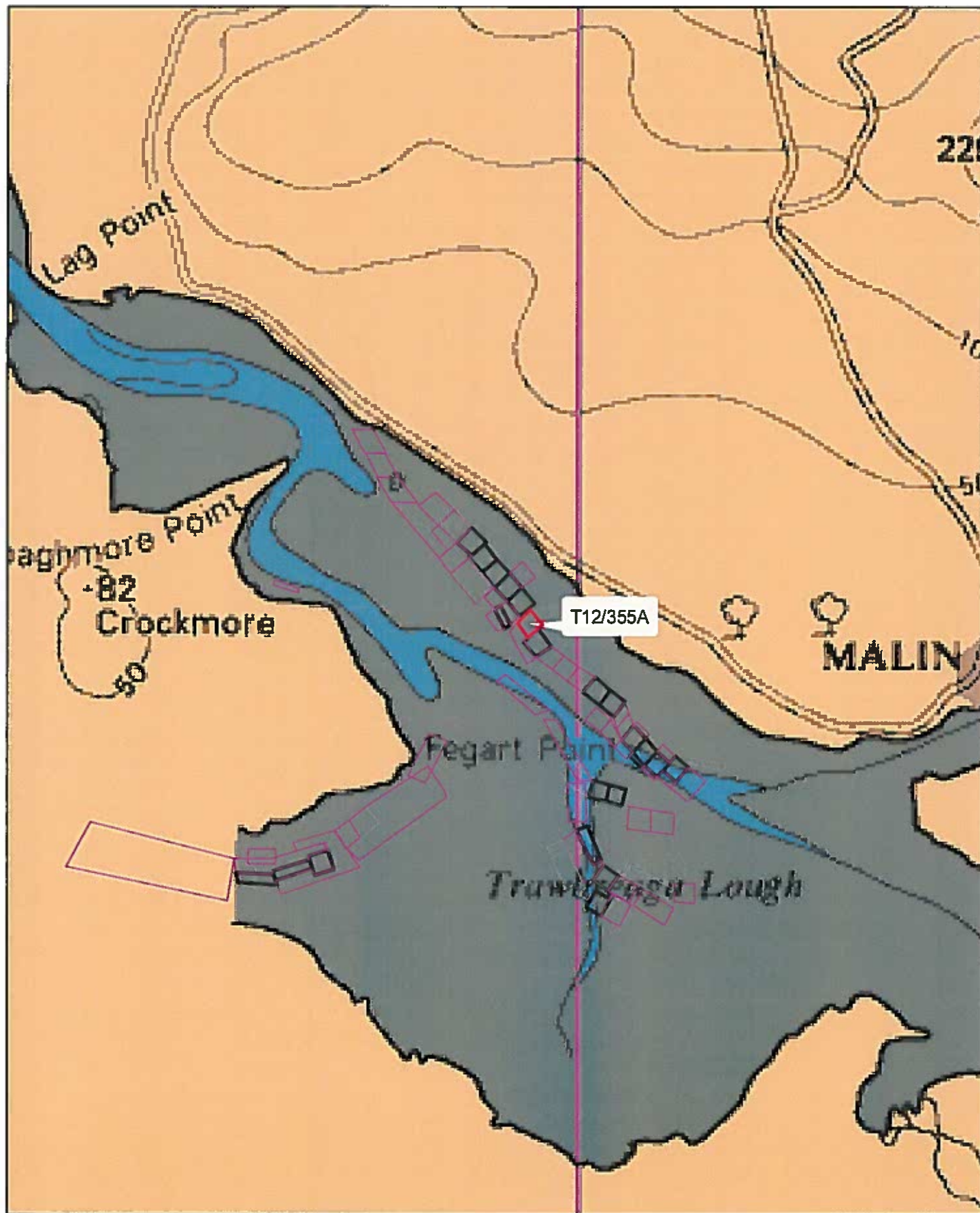
Sites highlighted in red denotes Application

Ordnance Survey Ireland Licence No. EN 0076413  
 © Ordnance Survey Ireland/Government of Ireland



Department of  
**Agriculture,  
 Food and the Marine**  
 An Roinn  
**Talmhaíochta,  
 Bia agus Mara**





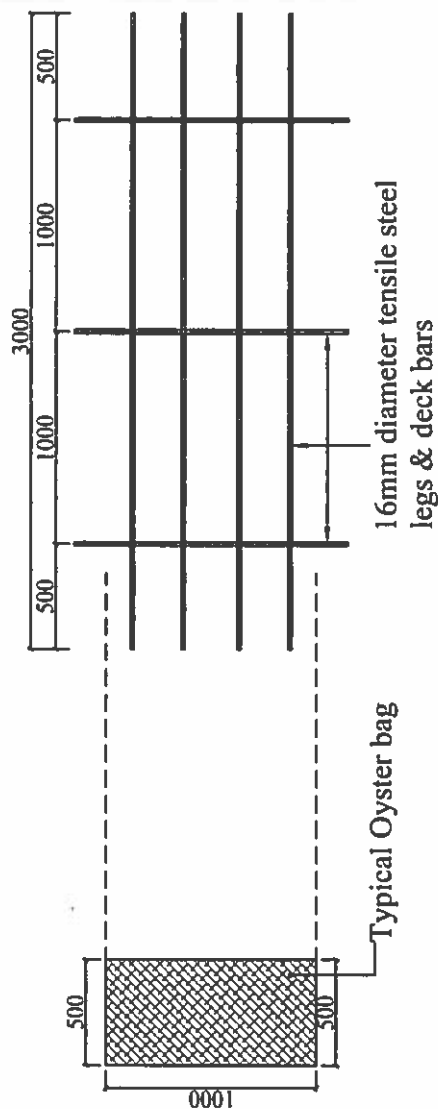
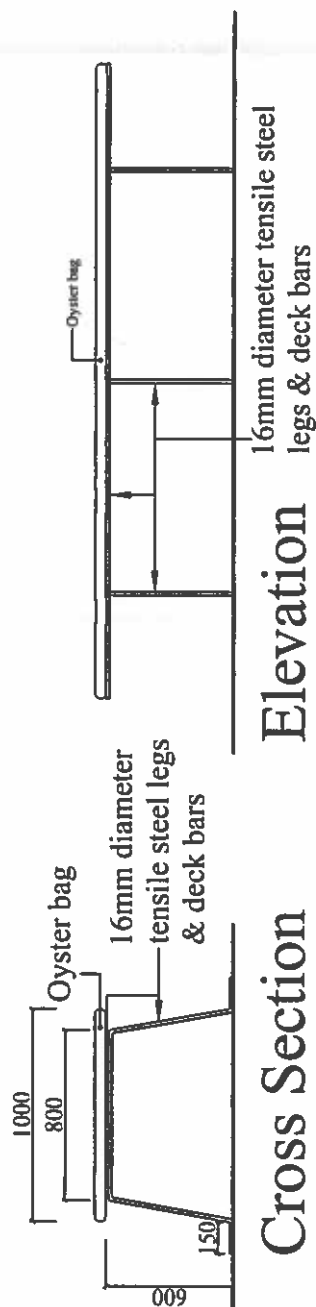
**Aqua Culture Sites**  
 <all other values>  
**Site\_Status**  
 Application  
 Lapsed  
 Licensed  
 Refused  
 Renewal  
 Revoked  
 Surrendered  
 Withdrawn

1:24,000

Sites highlighted in red denotes Application

Part of Admiralty Chart No 2697-0  
 Not to be used for Navigation





Plan (Oyster bags not shown for clarity)

# Typical Trestle Detail

## Fig. 1

Scale: 1/25

Aquaculture Licence Application	
Outdoor Survey Ireland Licence No. A10016016	
© Outdoor Survey Ireland, Government of Ireland	
NAME	October House Design Ltd.
ADDRESS	The Mullins Knader Rd Ballyshannon Co. Donegal
TELEPHONE	0964 227117
TELEFAX	0964 227117
EMAIL	info@octoberhouse.ie
I hereby certify that the information provided is true and correct to the best of my knowledge and belief.	
Signature: _____	
Date: _____	
Title: _____	
Trestle Detail For Site T12/355 on behalf of John & Shaun McKinney.	
DRAWING	
Trestle & Special Mark Beacon Detail	
SCALE	1/25
DATE	Aug 2014
DESIGN	14



Department of  
**Agriculture,  
Food and the Marine**  
An Roinn  
**Talmhaíochta,  
Bia agus Mara**

**AQUACULTURE - LICENSING UNDER**  
**FISHERIES (AMENDMENT) ACT 1997 as amended**  
**and**  
**FORESHORE ACT 1933 as amended**

*Application Form for an Aquaculture and Foreshore Licence for  
a single specific site.*

*If a Licence is required for more than one site a separate  
application form must be completed for each site.*

**Important Note**

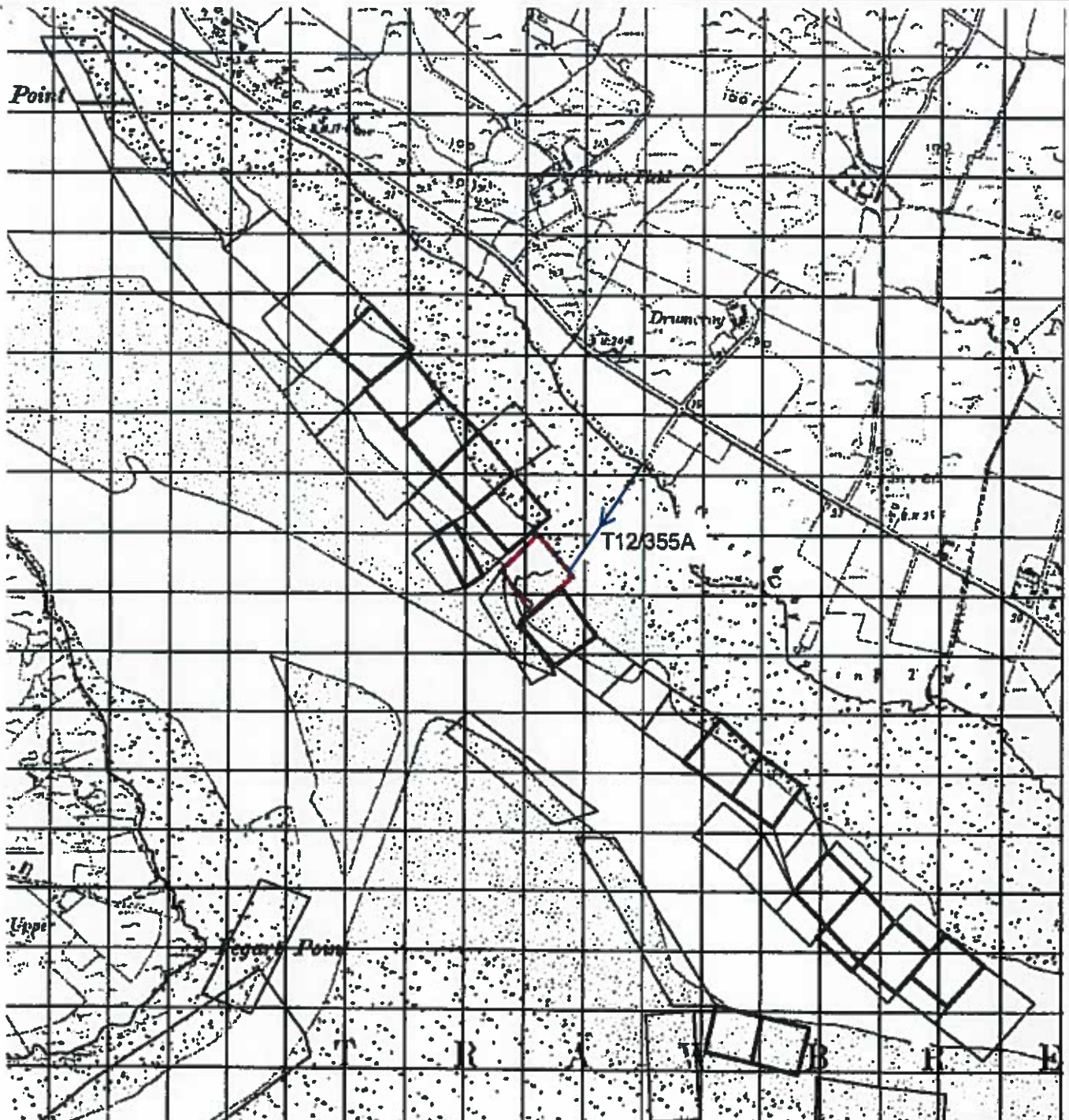
Section 4 of the Fisheries and Foreshore (Amendment) Act, 1998 (No. 54 of 1998) prohibits any person making an application for an Aquaculture Licence from commencing aquaculture operations until duly licensed under the Fisheries (Amendment) Act, 1997 (No. 23 of 1997), and provides that a breach of that prohibition will cause the application to fail.

A copy of an Environmental Impact Statement and Natura Impact Statement should be enclosed, if required, with all new, review and renewal applications. See Guidance Notes Section 3.

Aquaculture & Foreshore Management Division,  
Department of Agriculture, Food and the Marine,  
National Seafood Centre,  
Clonakilty, Co. Cork  
Telephone: (023) 8859500  
Fax: (023) 8821782







# Access Route Map

## Scale: 1/10,000

### Aquaculture Licence Application

Ordnance Survey Ireland License No. AR0016016

© Ordnance Survey Ireland, Government of Ireland

DRAWN

CHECKED

© COPYRIGHT OF

October House Design Ltd.

The Mullins

Knader Rd

Ballyshannon

Co. Donegal

J. Martin McLaughlin B.ENG(Hons), C.ENG, M.I.E.I.

Mobile: (086) 2217173

Email: info@octoberhouse.org

No dimensions to be noted from this drawing all dimensions to be checked by the contractor on site any errors or discrepancies to be reported to the engineer in charge



### TITLE

Proposed Access Route to Site

T12/355 on behalf of John & Shaun

McKinney.

### DRAWING

Proposed Access Route

SCALE

1/10,000

OS. REF.

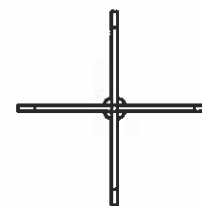
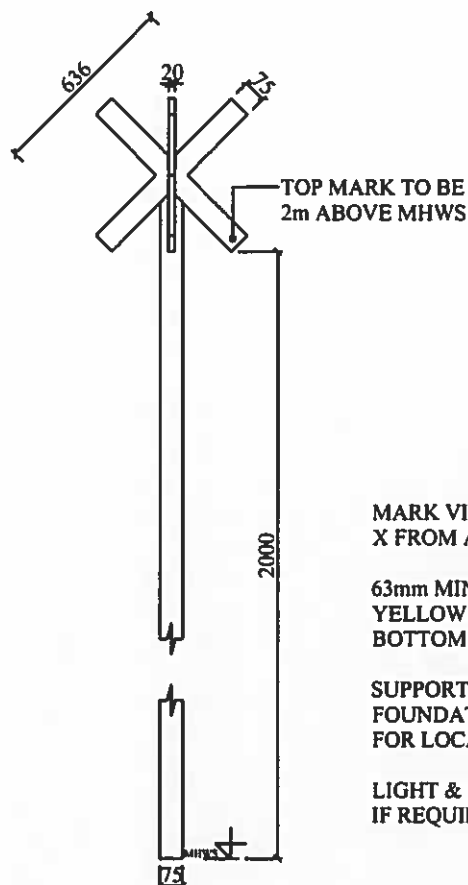
DWG NO.

REV.

DATE

Aug 2016

15



## Plan: Special Mark Beacon

MARK VISIBLE AS YELLOW  
X FROM ALL DIRECTIONS.

63mm MIN DIAMETER POLE -  
YELLOW FOR 2 METERS BELOW  
BOTTOM OF CROSS.

SUPPORT STRUCTURE &  
FOUNDATION SUITABLE  
FOR LOCATION.

LIGHT & RADAR REFLECTOR  
IF REQUIRED.

## Elevation: Special Mark Beacon

# Special Mark Beacon Detail Fig. 2

Scale: 1/25

<b>Aquaculture Licence Application</b>			
Ordnance Survey Ireland License No. AR0016016			
© Ordnance Survey Ireland, Government of Ireland			
<b>DRAWN</b>	<b>CHECKED</b>		
© COPYRIGHT OF October House Design Ltd. The Mullins Knader Rd Ballyshannon Co. Donegal J. Martin McLaughlin B.ENG(Hons), C.ENG, M.I.E.I. Mobile: (086) 2217173 Email: info@octoberhouse.org			
No dimensions to be scaled from this drawing all dimensions to be checked by the contractor on site any errors or discrepancies to be reported to the engineer in charge			
			
<b>TITLE</b> Special Mark Beacon Detail For Site T12/355 on behalf of John & Shaun McKinney.			
<b>DRAWING</b> Special Mark Beacon Detail			
<b>SCALE</b>	<b>O.S. ref.</b>	<b>DRG NO.</b>	<b>REV.</b>
1/25			
<b>DATE</b>	<b>Aug 2016</b>	<b>16</b>	