

AQUACULTURE AND FORESHORE LICENCE APPLICATION FORM, for purposes of
FISHERIES (AMENDMENT) ACT, 1997 and FORESHORE ACT, 1933

NB: The accompanying Guidance Notes should be read before completing this form.

Note: Details provided in Parts 1 and 2 will be made available for public inspection. Details provided in Parts 3 and 4 and any other information supplied will not be released except as may be required by law, including the Freedom of Information Act 1997 as amended.

USE BLOCK CAPITALS IN BLACK INK
PLEASE

For Office Use

Application Ref. No. T12/360.

Date of Receipt (Dept. Stamp)



Type of Applicant (tick one)

Sole Trader

☒

Partnership

☐

Company

☐

Co-Operative

☐

Other

Please specify-

☐

PART 1: PRELIMINARY DETAILS

Applicant's Name(s)

1.

Address:

Patrick Mc Daid.
GLASHA
CARN DONAGH
CO DONEGAL.

2.

Address:

3.

Address:

4.

Address:

Contact in case of enquiries (if different from above)	
Contact Name	PATRICK MC DAID.
Organisation Name (if applicable)	
Address	GLASHA CARN DONAGH CO DONEGAL.

PART 1: PRELIMINARY DETAILS

TYPE OF APPLICATION – please indicate relevant type of application	
This Application Form is valid for each type of application - <i>See Guidance Note 3.1</i>	
(i) Aquaculture Licence	<input checked="" type="checkbox"/>
(ii) Trial Licence	<input type="checkbox"/>
(iii) Foreshore Licence, if Marine Based	<input type="checkbox"/>
(iv) Review of Aquaculture Licence	<input type="checkbox"/>
(v) Renewal of Aquaculture Licence	<input checked="" type="checkbox"/>

TYPE OF AQUACULTURE

See Guidance Note 3.2

Indicate the relevant type of application with a tick.

(i) MARINE-BASED

- | | | |
|--|-------------------------------------|--------------------------|
| Finfish | <input type="checkbox"/> | Go to Parts 2.1 and 2.1A |
| Shellfish Subtidal | <input type="checkbox"/> | Go to Parts 2.2 and 2.2A |
| Intertidal | <input checked="" type="checkbox"/> | Go to Parts 2.2 and 2.2A |
| Seaweed/Aquatic Plants/Aquatic Fish Food | <input type="checkbox"/> | Go to Parts 2.3 and 2.3A |

(ii) LAND-BASED

- | | | | | |
|----------------|--------------------------|-------------------|--------------------------|--------------------------|
| Finfish | <input type="checkbox"/> | Shellfish | <input type="checkbox"/> | Go to Parts 2.4 and 2.4A |
| Aquatic Plants | <input type="checkbox"/> | Aquatic Fish Food | <input type="checkbox"/> | Go to Parts 2.4 and 2.4A |

(iii) TRIAL LICENCE

☐

Go to appropriate Parts as above and to Part 2.5.

2.2 MARINE-BASED SHELLFISH AQUACULTURE

When filling out this section refer also to 2.2A and Guidance Note 3.3 for information on Conditions and Documents required with this application type

Proposed Site Location

- (i) Bay: TRAWIBEGA BAY
- (ii) County: DONEGAL
- (iii) OS Map No: 7
- (iv) Co-ordinates of Site: (please specify coordinate reference system used e.g. Irish Grid (IG) or Irish Transverse Mercator (ITM) or Latitude/Longitude [in which case specify whether ETRS89 or WG84 etc.] - IRISH GRID.)
~~245143~~ 245143, 449100 245213, 449062
245172, 448983 245101, 449020
- (v) Size of Site (hectares): 0.7 Ha.

(vi) Species (common and scientific name) and whether native or non-native species: (see Guidance Notes 3.3.1)

PACIFIC OYSTERS (GIGAS)

(vii) Whether production will be sub-tidal or inter-tidal?

INTER TIDAL

(viii) Please supply details of (a) source of seed e.g. wild hatchery and location and (b) means of collection and introduction to culture.

SEED SHALL BE SOURCED FROM A NUMBER OF HATCHERIES E.G. FRANCE NAISSAIN, MARINOUE

NB Importation of seed into the State or movement of seed within the State requires notification to the Marine Institute as per the Fish Health Authorisation Regulations - See Guidance Notes Section 6

(ix) Method of culture (rope, trestles - intensive; bottom - extensive; other) TRESTLES AND BAGS

(x) Proposed number of lines/ropes/trestles as per site layout drawing
600 PER SITE

(xi) Proposed Production Tonnage:

Year 1	Year 2	Year 3	Year 4	Year 5
--------	--------	--------	--------	--------

(xii) (a) Please outline the reasons for site selection:

SITE IS SUITABLE FOR TRACTOR ACCESS and
Ground is firm

(b) If using trestles please outline the physical characteristics of the site which make it suitable for using trestles

GROUND IS FREE FROM SHIPBURN SAND

(xiii) Is it intended that the product is for direct human consumption or half grown? Please specify

HUMAN CONSUMPTION

(xiv) How will the visual impact issues of the flotation devices for the proposed application be addressed?

N/A

(xv) Is the site located in Designated Shellfish Waters Area? (Refer to Guidance Note 3.3.2)

Yes



No



If yes give details.

PLEASE See Attached

If no outline the reasons why you believe the site suitable for the proposed aquaculture, notwithstanding its location outside Designated Shellfish Waters Area?

N/A

(xvi) Has the area been classified under Food Safety Legislation? (For Bivalve Molluscs) What is the current classification of the area for the proposed species applied for?

Yes - CLASS B.

(xvii) Is the site located in/adjacent to a sensitive area e.g. SPA (Special Protection Area) or SAC (Special Area of Conservation) i.e. a Natura 2000 site? (Refer to Guidance Note 3.3.1- Natura 2000 sites)

Yes.

(xviii) Are there known sources of pollution in the vicinity e.g. sewage outfall?
If yes please give full details.

Yes / No

NO

(xix) Methods used to harvest the shellfish and details of any subsequent processing of shellfish

By hand

(xx) Describe any proposed purification facilities to be used:

N/A

(xxi) What are the main predators of the species to be cultivated?

NONE

(xxii) Describe the method(s) which will be used to control them

See Part 2.2A for details of documentation to be included with this application type

**2.2A DOCUMENTATION REQUIRED FOR MARINE-BASED SHELLFISH
AQUACULTURE**

(to be included separately with a Licence Application for a new site or for a renewal or review of an existing Licence)

1. An appropriate Ordnance Survey Map (recommendation is a map to the Scale of 1:10,000/1:10,560, i.e. equivalent to a six inch map). Note: The proposed access route to the site from the public road across tidal foreshore must also be shown on the map.
2. Scale drawing of the structures to be used and the layout of the farm.
The proposed site drawings must illustrate all site structures above and below the water including mooring blocks. (recommended scales normally 1:100 for structures and 1:200 for layout) (See Guidance Note 3.3.2)
3. The prescribed application fee (See Guidance Note Section 4)
4. If the applicant is a limited Company within the meaning of the Companies Act 1963, as amended, the Certificate of Incorporation and Memorandum and Articles of Association
5. If the applicant is a Co-operative, the Certificate of Incorporation and Rules of the Co-operative Society
6. Environmental Impact Statement (if required) in certain cases- See Guidance Notes Section 3.3.1
7. Alien Species dossier (where required) – See Guidance Notes Section 3.3.1

NOW COMPLETE PARTS 2.6, 3, 4 AND 5 PLEASE

**2.6 Employment, Qualifications, Experience, etc
TO BE FILLED IN BY ALL AQUACULTURE APPLICANTS**

(i) Please provide details of experience/qualifications of the applicant and any key personnel which are relevant to the aquaculture now proposed:

I HAVE BEEN FARMING OYSTERS ON THIS
SITE FOR A NUMBER OF YEARS

- (ii) If a new application please provide details of projected employment creation during first four years of the proposed aquaculture project:
(iii) In the case of a renewal please provide current and future details:

Employing myself full time,

N/A

FULLTIME JOBS

Year 1:	(Year 2:	(Year 3:	(Year 4:	(
---------	---	---------	---	---------	---	---------	---

PART TIME JOBS

Year 1:	1	Year 2:	1	Year 3:	1	Year 4:	1
---------	---	---------	---	---------	---	---------	---

PART 5: DECLARATION AND SIGNING

NB: Refer to Guidance Note Section 3.5 and Section 4 - Guidance on Declaration and Signing and Annual Aquaculture and Foreshore Licence Fees

If this is a renewal/review have you met all licence conditions of the existing aquaculture licence? If applicable, explain why you have not complied with all conditions:

I/We hereby declare the information provided in Parts 1, 2, 3 and 4 above to be true to the best of my/our knowledge. I/We enclose an application fee* of € ~~63-49~~ 3-49. with this application.

Signature(s) of Applicant(s):
(Please state capacity of persons
signing on behalf of a Company/Co-op)

Per me David

Date:

23/11/16

**NB All persons named on this licence application must sign and date this application form.
Only the existing licence holder(s) can apply for the renewal/review of an Aquaculture Licence.**

*Preferred method of payment is by cheque or bank draft. The fee should be made payable to the Department of Agriculture, Food and the Marine.

Refer to Guidance Note Section 4 - Guidance on Aquaculture and Foreshore Licence Fees

The application form should be forwarded, with the required documents and application fee, to:

Aquaculture Licensing
Aquaculture & Foreshore Management Division
Department of Agriculture, Food and the Marine
National Seafood Centre
Clonakilty
Co. Cork

1 NO. SITE AT TRAWBREAGA BAY CO.DONEGAL

Co-ordinates & Area

Site T12/360A (0.716 Ha)

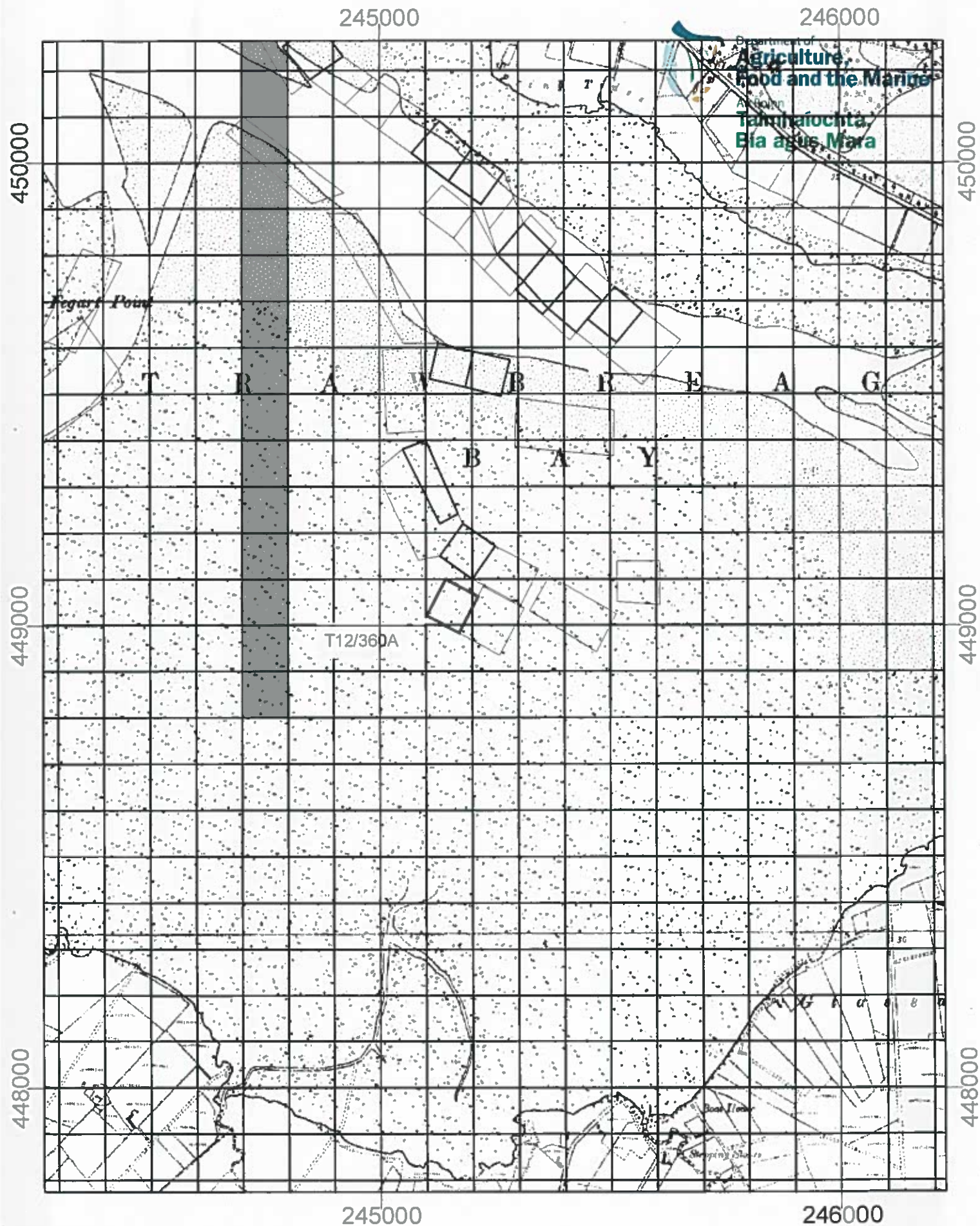
The area seaward of the high water mark and enclosed by a line drawn from Irish National Grid Reference point

245143, 449100 to Irish National Grid Reference point

245213, 449062 to Irish National Grid Reference point

245172, 448983 to Irish National Grid Reference point

245101, 449020 to the first mentioned point.



Aqua Culture Sites

<all other values>

Site Status
 Application
 Revoked
 Surrendered
 Withdrawn

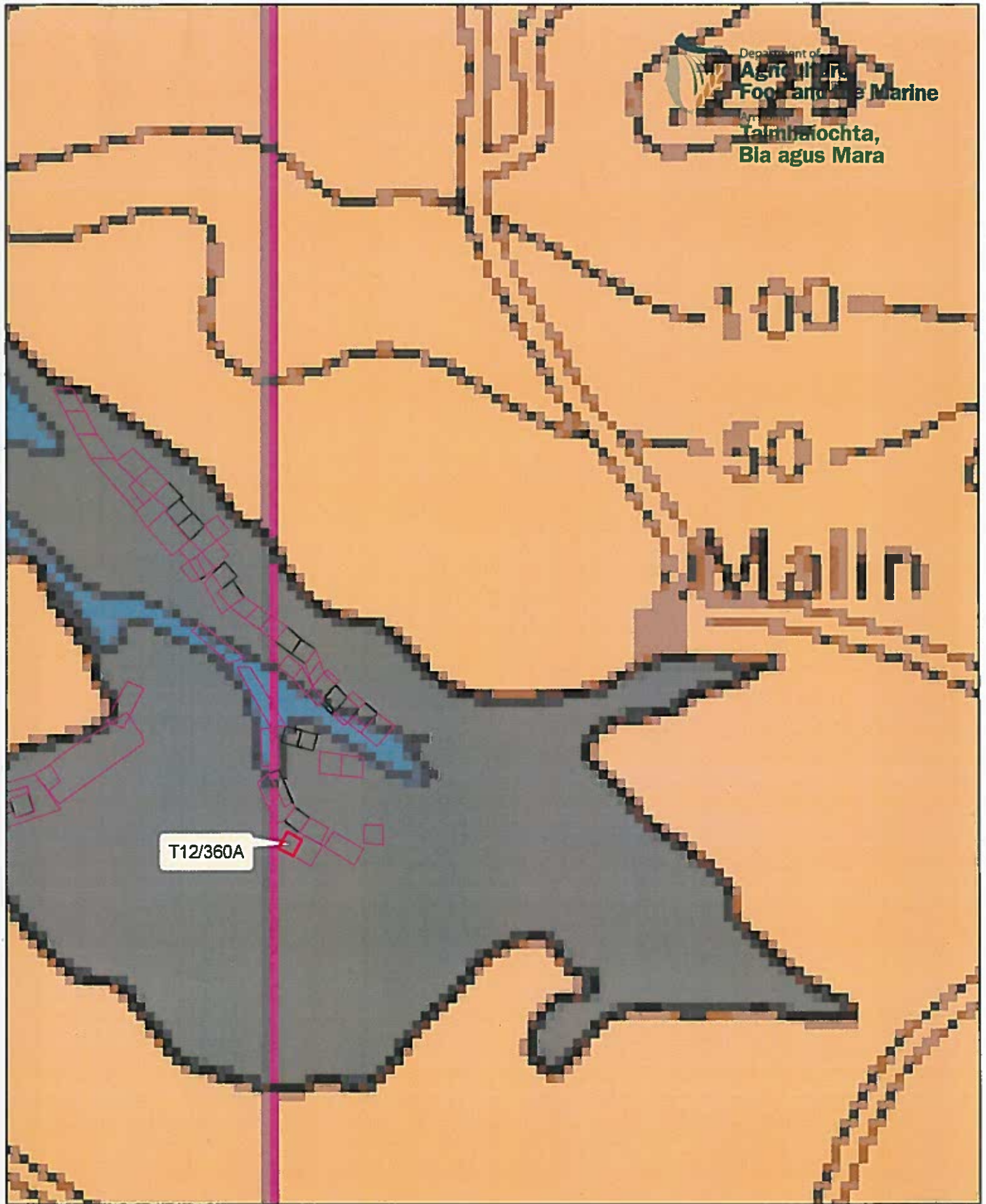
1:10,560

Sites highlighted in red denotes Application

Ordnance Survey Ireland Licence No. EN 0076413
 © Ordnance Survey Ireland/Government of Ireland



Department of
**Agriculture,
 Food and the Marine**
 An Roinn
**Talmhaíochta,
 Bia agus Mara**



Aqua Culture Sites

<all other values>
An Roinn Talmhaíochta,
Bia agus Mara
Department of Agriculture,
Food and the Marine
Licensed
Refused
Revoked
Surrendered

1:24,000

Sites highlighted in red denotes Application

Part of Admiralty Chart No =2723-0

Not to be used for Navigation

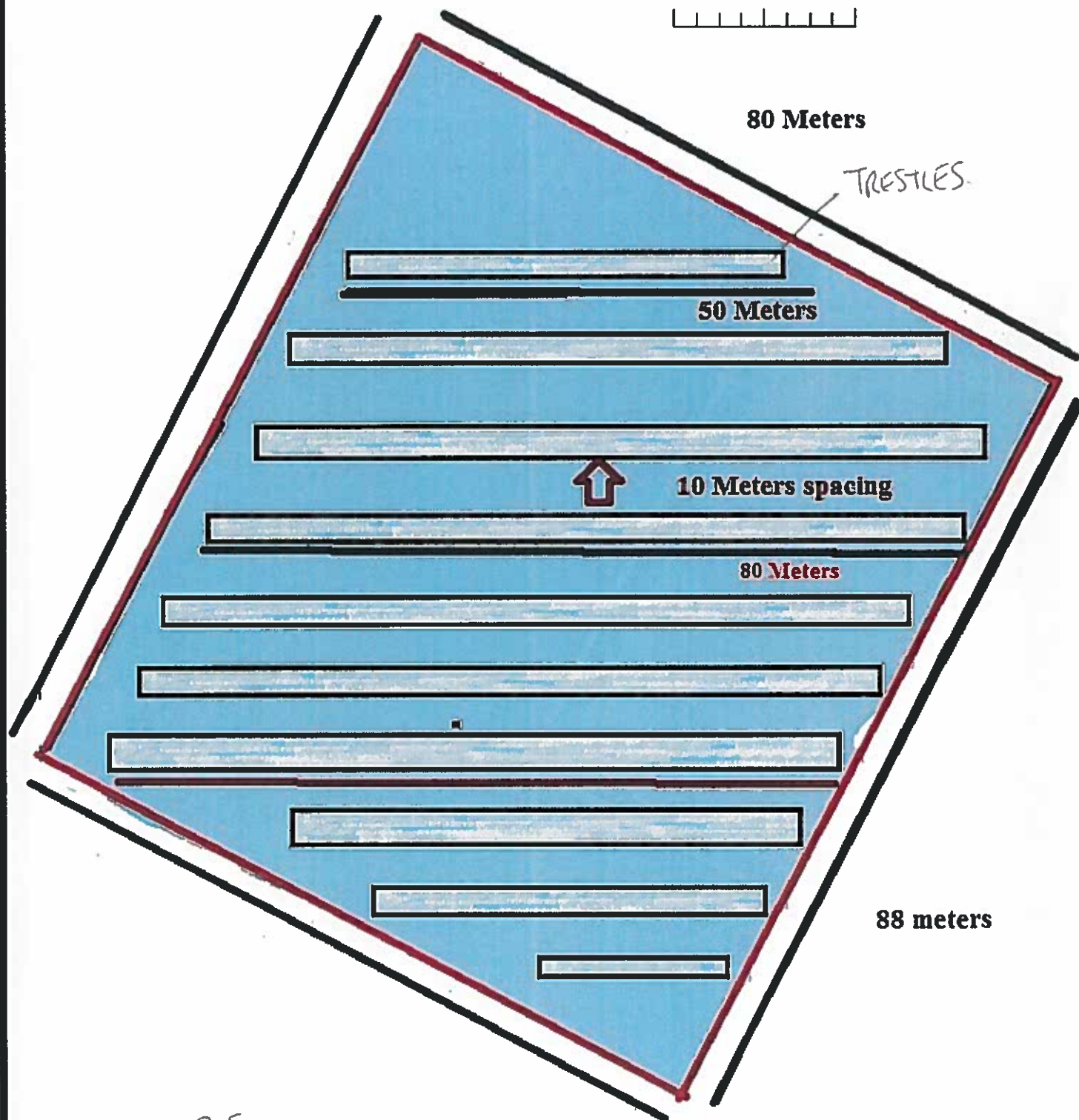


Department of
**Agriculture,
Food and the Marine**
An Roinn
**Talmhaíochta,
Bia agus Mara**

Trestle Layout
T12/360 RENEWAL

SCALE : 1:600

0 5 10 20 Meters



— 25 Trestles / Row
 - 40

1 block 208 Trestles

Area: 0.9 ha.

10 meters between each block.

Shellfish farm Trawbreaga Bay

SITE ACCESS

T12/360A



1:15,000

0 170 340 680 Meters

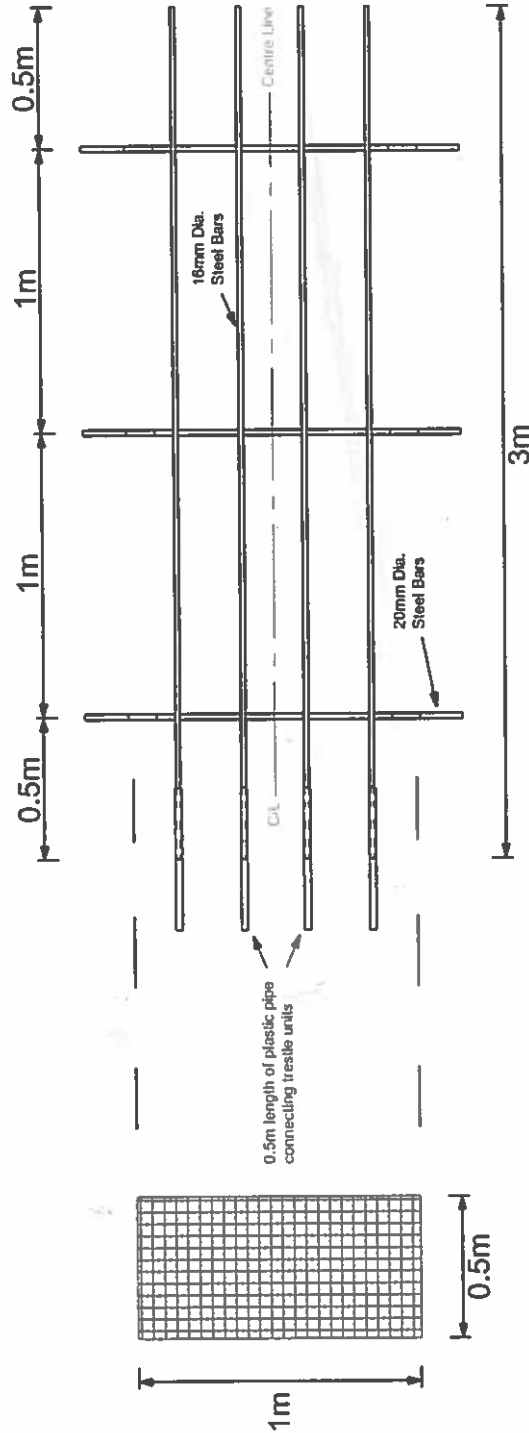
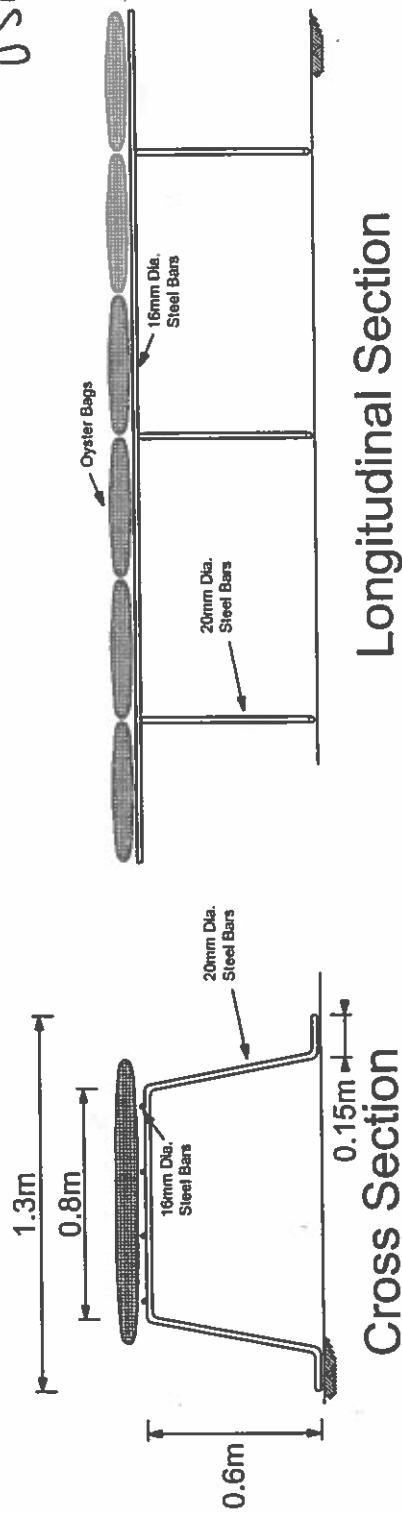


SITE



SITE ACCESS

STRUCTURES TO BE USED.



Typical Oyster Bag

Note: Each oyster bag should be secured to trestle

Title: Oyster Trestle Detail

Scale 1:25

Date: 11/11/2014