

**AQUACULTURE AND FORESHORE LICENSING APPLICATION FORM, for purposes
of FISHERIES (AMENDMENT) ACT, 1997 and FORESHORE ACT, 1933**

*Accompanying Guidance Notes should be read
before completing this form.*

Note: Details provided in Parts 1 and 2 will be
made available for public inspection.
Details provided in Part 3 are confidential and are
not for public disclosure.

USE BLOCK CAPITALS IN BLACK INK

For Office Use

Application Ref. No. T12/427

Date of receipt, (Dept. Stamp)



PART 1: PRELIMINARY DETAILS

Name(s) of Applicant(s) in full:

1.A PHILLIP DOHERTY (C)

1.B

Address(es) of Applicant(s) in full:

1.A CHURCH TOWN

1.B

CARNONAGH

CO. DONEGAL

RSI/PPS No./CRO No: [REDACTED]

Tel: [REDACTED]

Fax: [REDACTED]

1.C TYPE OF APPLICATION

Insert X in relevant box

Indicate the relevant type of application:

-(i) Aquaculture Licence

☒

-(ii) Trial Licence

☐

-(iii) Review of Aquaculture Licence

☐

-(iv) Renewal of Aquaculture Licence

☐

-(v) Foreshore Licence

☒

(This Application Form is valid for each type of application.)

1.D TYPE OF AQUACULTURE

Indicate the relevant type of application:

-(i) Land-based

☐

-(ii) Marine-based

☒

-Shellfish

(iii) - extensive

☒

(iv) - intensive

☐

-(v) Finfish

☐

1.E DOCUMENTS ENCLOSED WITH THIS APPLICATION

The following documents are enclosed with this application:

(1) - Ordnance Survey Map (Scale of 1: 10,560, ie, a six inch map) *OBLIGATORY*

☒

(2) - British Admiralty Chart (largest available scale)

☐

(3) - Decision of planning authority under Planning Acts

☐

(4) - Copy of licence under Section 4 of Local Government
Water Pollution) Act, 1977

☐

(5) - Environmental Impact Statement

☐

(6) - Drawing of the structures to be used and/or the layout of the farm *OBLIGATORY*

☒

(7) - Water Quality Analysis Report (required for Land-based sites only)

☐

(8) - Application Fee *OBLIGATORY*

☒

(9) - Other (specify):

PART 2: DETAILS RELATING TO PROPOSED AQUACULTURE PROJECT

2.A Employment, Qualifications, Experience, Etc.

(i) Details of Applicant's qualifications and experience in aquaculture: OVER 10 YEARS
FISHING AND AQUACULTURE EXPERIENCE

(ii) Other relevant experience (courses attended, etc):

(iii) Details of projected employment creation during first four years of proposed development:

TWO FULL TIME AND POSSIBLY
TWO ON A CASUAL BASIS AS
THE BUSINESS GROWS.

(iv) Projected employment (number of persons):

Year 1:	<u>2</u>	Year 2:	<u>2</u>	Year 3:		Year 4:	
---------	----------	---------	----------	---------	--	---------	--

2.B Aquaculture Site Details

Indicate type of site:

- (i) Land-based
- (ii) Marine-based

<input type="checkbox"/>
<input checked="" type="checkbox"/>

2.C Land-Based Site

(To be completed if appropriate)

(i) State species to be farmed: _____

(ii) State proposed system of culture e.g., pond, raceway, circular tank or other method: _____

(iii) Full address of proposed site including Town/land and County: _____

(iv) Tonnage to be produced:

Year 1:		Year 2:		Year 3:		Year 4:	
---------	--	---------	--	---------	--	---------	--

(v) Proposed source of stock: _____

(vi) Name of river(s) supplying site with water: _____

(vii) Estimate drought flow in gallons per minute: _____

(viii) Is there a fall of 1.5 metres in the water level at this site or can this be obtained by damming the river without giving rise to flooding of your own or neighbour's land upstream of the site? _____

(ix) Area of proposed site (hectares): _____

(x) Details of services available on the site e.g., main road access, electricity: _____

(xi) Are there at present any possible sources of pollution upstream of the site, e.g. discharge from sewerage plant, farmyard, sheep dip facility, silage effluent, quarry, sandpit or factory?

YES ☐ NO ☐

(xii) If yes, supply details: _____

Land-based Site (continued)

2.D The following must be supplied:

- (i) Sketch of the layout of the site in relation to the river(s), road(s) and buildings;
- (ii) Water quality Analysis Report, which should be drawn up in accordance with the parameters set out in Annex C of the Guidance Notes.

2.E The following conditions must be met in order to allow for consideration of licensing of land-based aquaculture:

- (i) the buildings and equipment must be put in place to the Department's satisfaction; and
- (i) the operation must comply with Local Authority requirements.

2.F Marine-based Site(s)

(To be completed if appropriate)

Location - (i) Bay: _____

TRAWBEGIA BAY

- (ii) County: _____

DONEGAL

(iii) OS Map No: _____

AS ATTACHED

(iv) Site Co-ordinates _____

PLEASE SEE ATTACHED

(v) Size (hectares): _____

454113 (SITE 1)
202 HECTARES each (TWO SITES → 414 hectares)

(vi) Species (common and scientific name): _____

GIGAS

- Aquatic Plant(s)

- Any form of aquatic food suitable for the nutrition of fish

(vi) Method of culture (e.g., nets, ropes, tanks, trestles, etc.) _____

BAGS AND

TRESTLES

(vii) Drawings of structures to be used in method of culture should be enclosed.

AS ATTACHED

(viii) If cages or tanks are proposed, state:

- (a) Number: _____

- (b) Type and shape: _____

- (c) Cubic Capacity: _____

- (d) Depth: _____

(ix) Proposed specific site locations (with reasons): _____

(x) Describe proposed purification facilities to be used, where appropriate: _____

Marine-based Site(s) (continued)

2.G Give details of any special requirements relating to the health of the proposed project and the wider matters of public health and safety: _____

NONE

2.H Tonnage to be produced:

<u>Species</u> (To state)	<u>Year 1:</u>	<u>Year 2:</u>	<u>Year 3:</u>	<u>Year 4:</u>
<u>OYSTERS</u>	<u>10T</u>	<u>15T</u>	<u>20T</u>	<u>25T</u>
<u>(GIGAS)</u>	_____	_____	_____	_____
_____	_____	_____	_____	_____
_____	_____	_____	_____	_____
_____	_____	_____	_____	_____

2.I Reasons for selection of site(s):

GOOD QUALITY WATER,
AND SHELTERED

*Note: The proposed access route to the site(s) from public road across tidal foreshore area
Must be indicated on the OS map accompanying the application. ⇒ GOOD ACCESS TO SHORE.*

2.J Environmental Impact Statement (EIS).

N/A.

A copy of an EIS, if required, should be enclosed with the application. The EIS should contain the information specified in Annex B of the Guidance Notes.

2.K Trial Licence.

(To be completed if appropriate)

Describe experimental or investigative nature of the proposed project: _____

N/A.

[Use separate page if required – to be signed and dated]

B. MARKETING (continued)

3. Will the product be processed or packaged?

YES

☒

NO

☒

NC

4. If yes, give details:

I/We hereby declare the information provided in Parts 1, 2 and 3 above to be true to the best of my/our knowledge. I/We enclose an application fee* of € with this application.

95-23.

Signature(s) of Applicant(s):

Philip Doherty (C)

CHURCH TOWN

CARN DONAGH Co Donegal

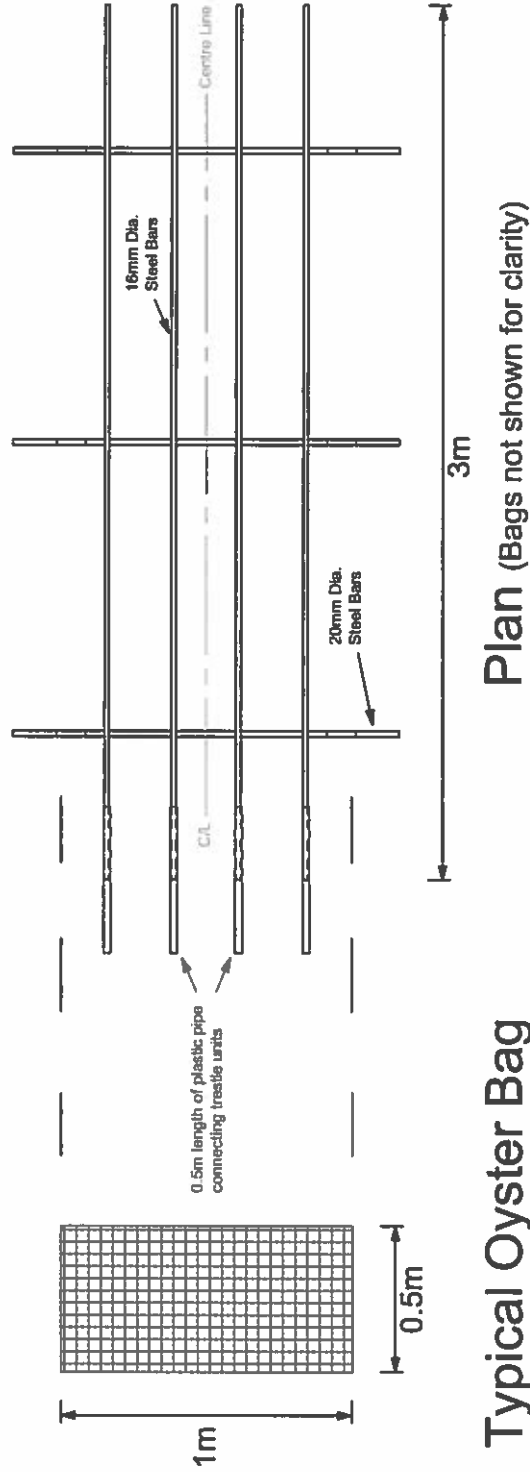
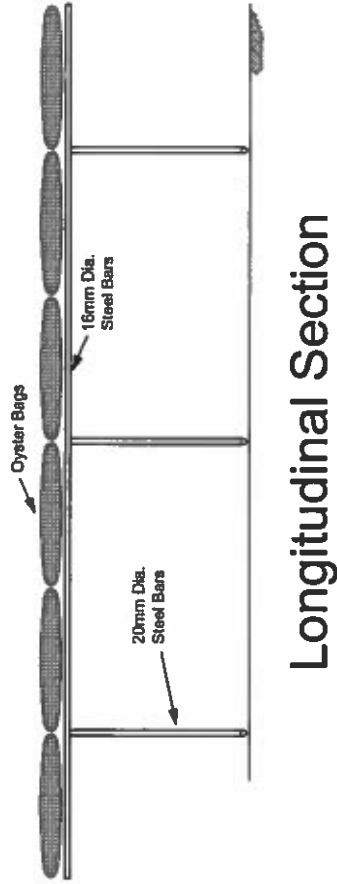
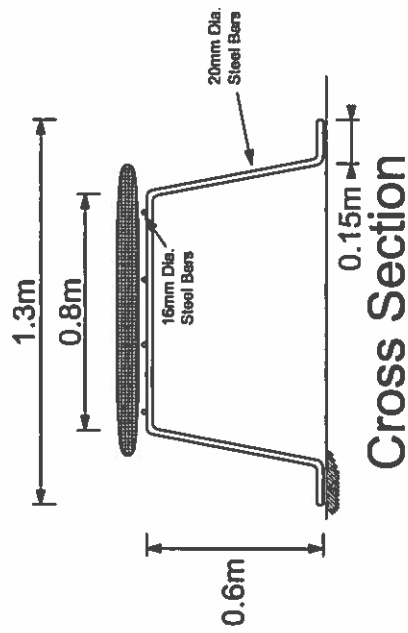
Date:

11-5-2011

*Preferred method of payment is by cheque or bank draft. The fee should be made payable to the Department of Agriculture, Fisheries and Food.

This form should be forwarded, with the required documents and application fee, to:

Aquaculture Licensing
Aquaculture & Foreshore Management Division
Clogheen
Clonakilty,
Co. Cork



Typical Oyster Bag

Note: Each oyster bag should be secured to trestle

Title: Oyster Trestle Detail

Scale: 1:25

Date: 01/01/2011


1 NO. SITE AT TRAWBREAGA BAY CO.DONEGAL

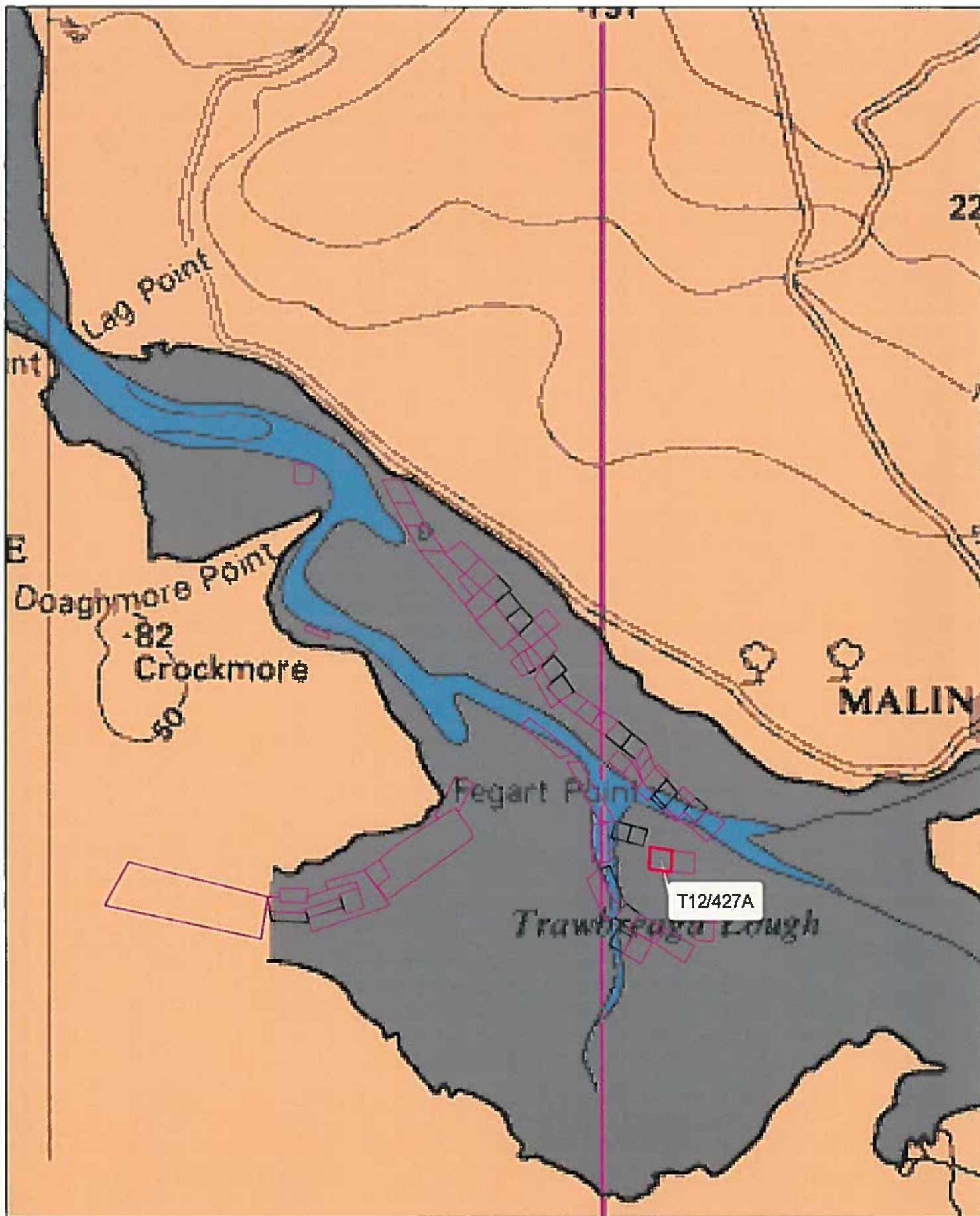
Co-ordinates & Area

Site T12/427A (1.094 Ha)

The area seaward of the high water mark and enclosed by a line drawn from Irish National Grid Reference point

245296, 449491 to Irish National Grid Reference point
245400, 449476 to Irish National Grid Reference point
245400, 449375 to Irish National Grid Reference point
245293, 449385 to the first mentioned point.





Aqua Culture Sites
<all other values>

Site_Status	
Application	
Lapsed	
Licensed	
Refused	
Revoked	
Surrendered	
Withdrawn	
100 Meter Reference Grid	

1:24,000

Sites highlighted in red denotes Application

Part of Admiralty Chart No =2811-0

Not to be used for Navigation



Department of
**Agriculture,
Food and the Marine**
An Roinn
**Talmhaíochta,
Bia agus Mara**

245000

450000

449000

449000

245000

246000

Aqua Culture Sites

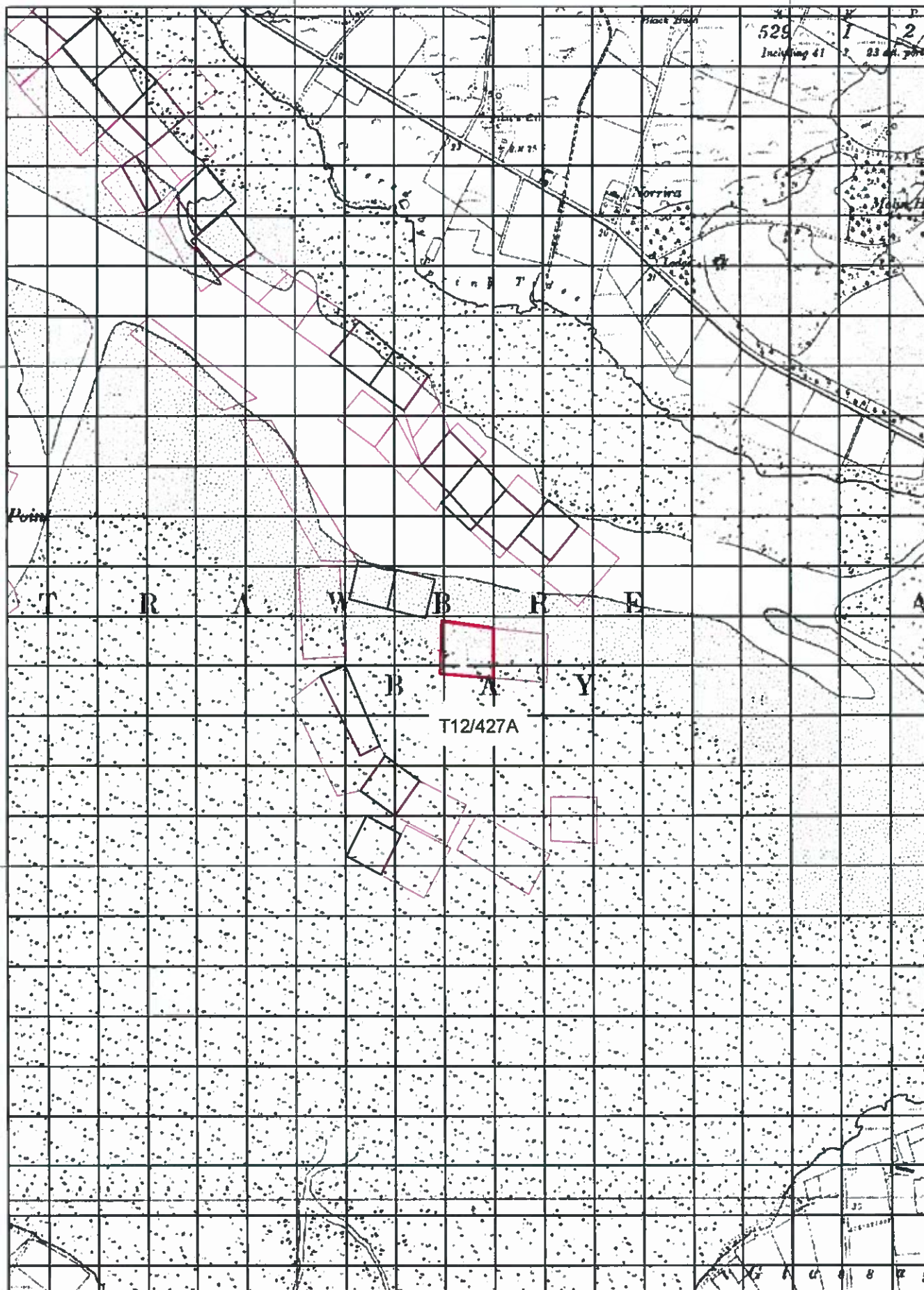
<all other values>

Site_Status

- Application
- Lapsed
- Licensed
- Refused
- Revoked
- Surrendered
- Withdrawn
- 100 Meter Reference Grid

1:10,560

Sites highlighted in red denotes Application
 Ordnance Survey Ireland Licence No. EN 0076413
 © Ordnance Survey Ireland/Government of Ireland



1 NO. SITE AT TRAWBREAGA BAY CO.DONEGAL

Co-ordinates & Area

Site T12/427B (1.076 Ha)

The area seaward of the high water mark and enclosed by a line drawn from Irish National Grid Reference point

245400, 449476 to Irish National Grid Reference point

245509, 449464 to Irish National Grid Reference point

245507, 449366 to Irish National Grid Reference point

245400, 449375 to the first mentioned point.

245000

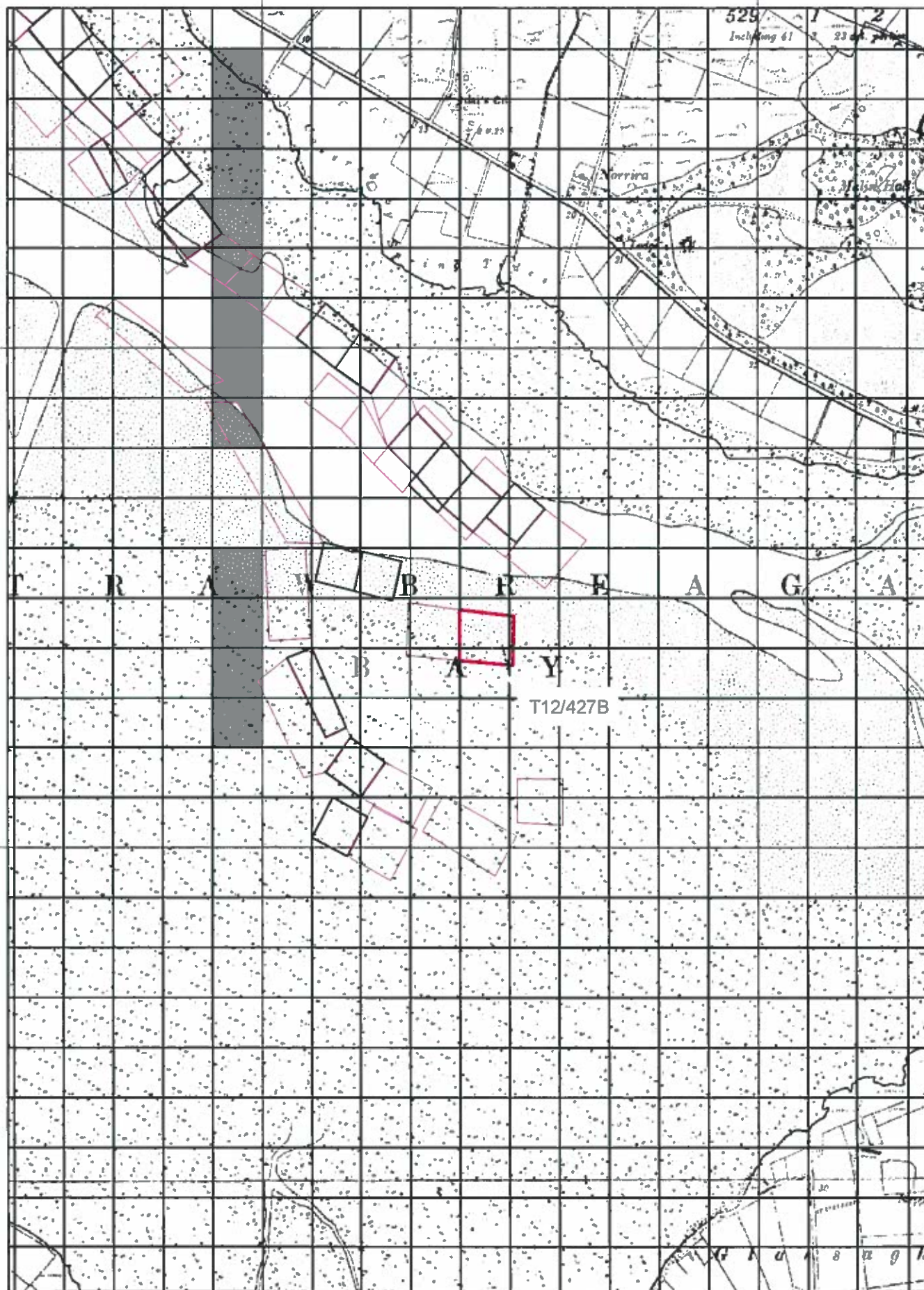
246000

450000

450000

449000

449000



Aqua Culture Sites

<all other values>

Site_Status

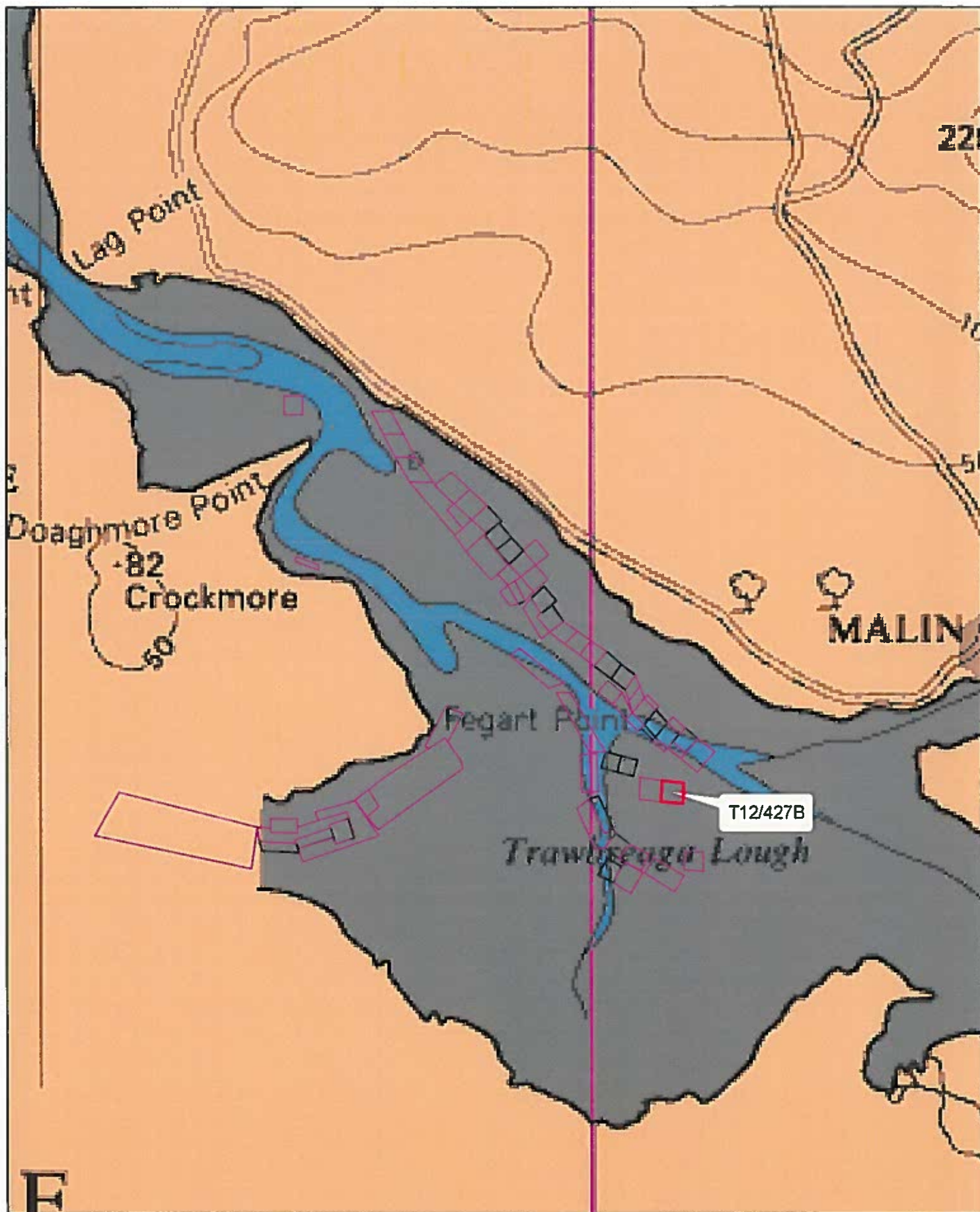
- Application
- Lapsed
- Licensed
- Refused
- Revoked
- Surrendered
- Withdrawn
- 100 Meter Reference Grid

1:10,560

Sites highlighted in red denotes Application
 Ordnance Survey Ireland Licence No. EN 0076413
 © Ordnance Survey Ireland/Government of Ireland



Department of
**Agriculture,
 Food and the Marine**
 An Roinn
**Talmhaíochta,
 Bia agus Mara**



Aqua Culture Sites

Site_Status	<all other values>
	Application
	Lapsed
	Licensed
	Refused
	Revoked
	Surrendered
	Withdrawn
	100 Meter Reference Grid

1:24,000

Sites highlighted in red denotes Application

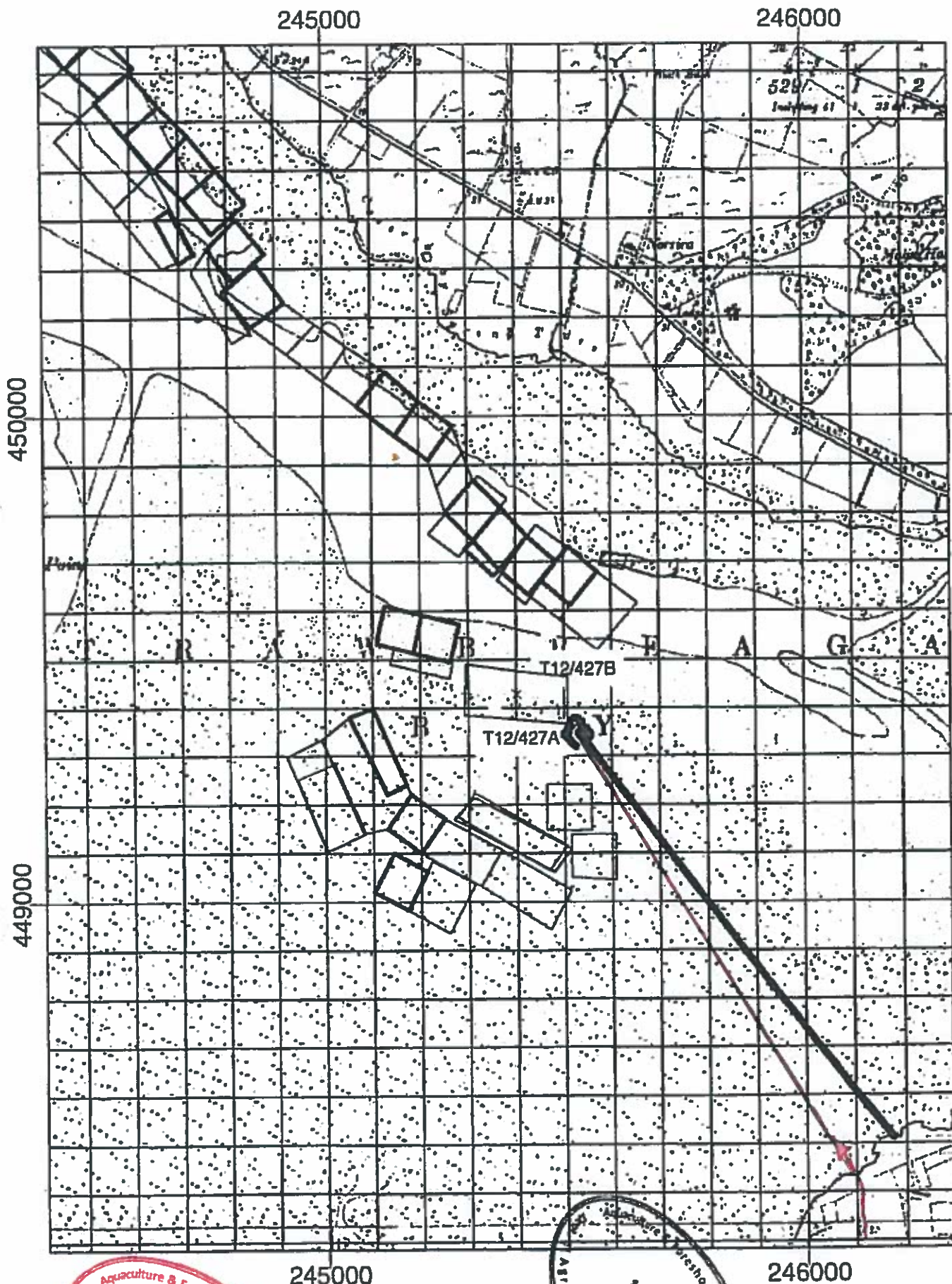
Part of Admiralty Chart No =2811-0

Not to be used for Navigation



Department of
**Agriculture,
Food and the Marine**
An Roinn
**Talmhaíochta,
Bia agus Mara**

ACCESS ROUTE IN RED



Aqua Culture Office
 Site Status
 1. Aquaculture
 2. Aquaculture
 3. Aquaculture
 4. Aquaculture
 5. Aquaculture
 6. Aquaculture
 7. Aquaculture
 8. Aquaculture
 9. Aquaculture
 10. Aquaculture
 11. Aquaculture
 12. Aquaculture
 13. Aquaculture
 14. Aquaculture
 15. Aquaculture
 16. Aquaculture
 17. Aquaculture
 18. Aquaculture
 19. Aquaculture
 20. Aquaculture
 21. Aquaculture
 22. Aquaculture
 23. Aquaculture
 24. Aquaculture
 25. Aquaculture
 26. Aquaculture
 27. Aquaculture
 28. Aquaculture
 29. Aquaculture
 30. Aquaculture
 31. Aquaculture
 32. Aquaculture
 33. Aquaculture
 34. Aquaculture
 35. Aquaculture
 36. Aquaculture
 37. Aquaculture
 38. Aquaculture
 39. Aquaculture
 40. Aquaculture
 41. Aquaculture
 42. Aquaculture
 43. Aquaculture
 44. Aquaculture
 45. Aquaculture
 46. Aquaculture
 47. Aquaculture
 48. Aquaculture
 49. Aquaculture
 50. Aquaculture
 51. Aquaculture
 52. Aquaculture
 53. Aquaculture
 54. Aquaculture
 55. Aquaculture
 56. Aquaculture
 57. Aquaculture
 58. Aquaculture
 59. Aquaculture
 60. Aquaculture
 61. Aquaculture
 62. Aquaculture
 63. Aquaculture
 64. Aquaculture
 65. Aquaculture
 66. Aquaculture
 67. Aquaculture
 68. Aquaculture
 69. Aquaculture
 70. Aquaculture
 71. Aquaculture
 72. Aquaculture
 73. Aquaculture
 74. Aquaculture
 75. Aquaculture
 76. Aquaculture
 77. Aquaculture
 78. Aquaculture
 79. Aquaculture
 80. Aquaculture
 81. Aquaculture
 82. Aquaculture
 83. Aquaculture
 84. Aquaculture
 85. Aquaculture
 86. Aquaculture
 87. Aquaculture
 88. Aquaculture
 89. Aquaculture
 90. Aquaculture
 91. Aquaculture
 92. Aquaculture
 93. Aquaculture
 94. Aquaculture
 95. Aquaculture
 96. Aquaculture
 97. Aquaculture
 98. Aquaculture
 99. Aquaculture
 100. Aquaculture

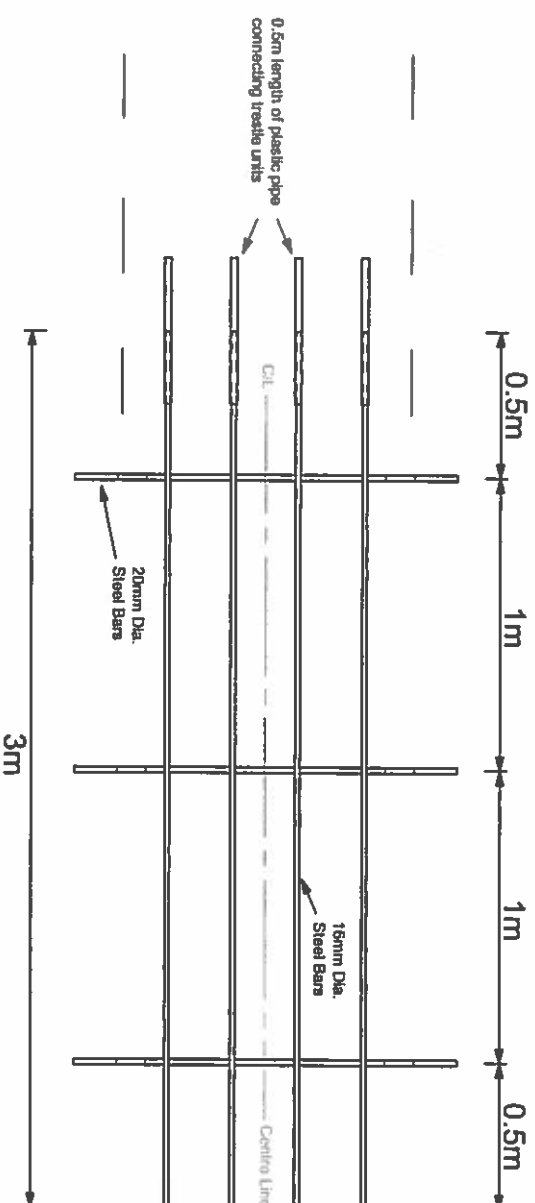
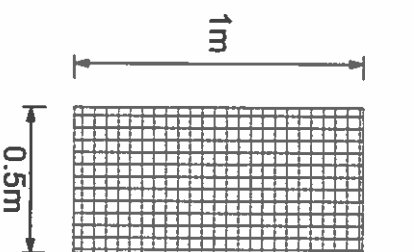
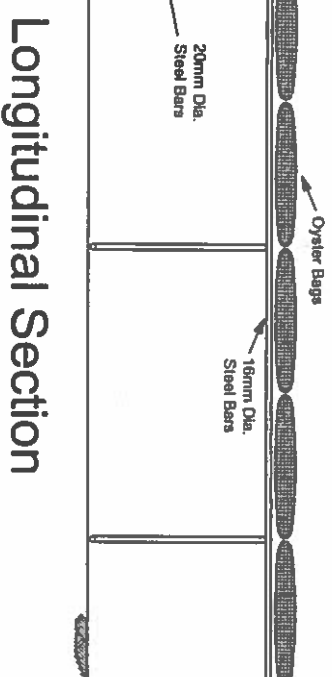
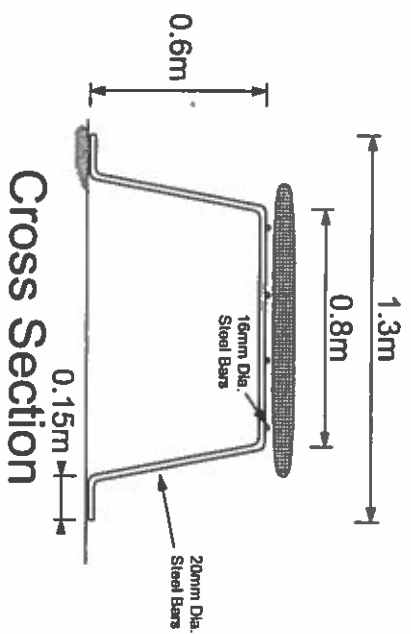
31 JAN 2017
 Department of Agriculture, Food & the Marine

245000
 1:10,560
 246000

Site Highlighted in red denotes application
 Printed under License No:6155
 From The Ordnance Survey.
 Copyright Government of Ireland 2008.
 Unauthorised Reproduction is not permitted

Department of Agriculture, Food & the Marine
 12 DEC 2016

Department of Agriculture, Food and the Marine
 An Roinn Talmhaíochta, Bia agus Mara



Note: Each oyster bag should be secured to trestle

Title: Oyster Trestle Detail

Scale 1:25

Date: 01/01/2011



Department of
Agriculture,
Fisheries and Food
An Roinn
Talmhaíochta,
Iascaigh agus Bia

100 M SITE BOUNDARY.

100 M SITE BOUNDARY

35 TREESTLES.

20m

ACCESS.

5m.

THIS SITE WILL CONTAIN 3 METRE TREESTLES SET IN LINES OF 35 HOLDING APPROXIMATELY 200 PAGES. EACH BLOCK WILL HOLD 4 LINES OF 35 TREESTLES HEAD ONE METRE APART. EACH BLOCK HAS A LANEWAY OF 5 METRES TO ALLOW A TRACTOR AND TRAILOR EASY ACCESS. THE SITE WILL CONTAIN 4 BLOCKS A TOTAL OF 560 TREESTLES.


NEW SITE APPLICATION IN TRAUBREAGA BAY.

PHILIP Doherty THE CO-ORDINATES ARE

- ① 245 296E 449 491N
- ② 245 400E 449 476N
- ③ 249 509E 449 464
- ④ 245 507E 449 366N
- ⑤ 245 400E 449 375N
- ⑥ 249 293E 449 385N

BOUNDARY

100 M SITE



**AQUACULTURE AND FORESHORE LICENSING APPLICATION FORM, for purposes
of FISHERIES (AMENDMENT) ACT, 1997 and FORESHORE ACT, 1933**

***Accompanying Guidance Notes should be read
before completing this form.***

Note: Details provided in Parts 1 and 2 will be
made available for public inspection.
Details provided in Part 3 are confidential and are
not for public disclosure.

USE BLOCK CAPITALS IN BLACK INK

For Office Use

Application Ref. No. T12/427

Date of receipt, (Dept. Stamp)



PART 1: PRELIMINARY DETAILS

Name(s) of Applicant(s) in full:

1.A PHILLIP DOHERTY CC.

1.B

Address(es) of Applicant(s) in full:

1.A CHURCH TOWN

1.B

CARNDONAGH.

CO. DUNEGL.

RSI/PPS No./CRO No: [REDACTED]

Tel: [REDACTED]

Fax: [REDACTED]

1.C TYPE OF APPLICATION

Indicate the relevant type of application:

Insert X in relevant box

-(i) Aquaculture Licence

☒

-(ii) Trial Licence

☐

-(iii) Review of Aquaculture Licence

☐

-(iv) Renewal of Aquaculture Licence

☐

-(v) Foreshore Licence

☒

(This Application Form is valid for each type of application.)

1.D TYPE OF AQUACULTURE

Indicate the relevant type of application:

-(i) Land-based

☐

-(ii) Marine-based

☒

-Shellfish

(iii) - extensive

☒

(iv) - intensive

☐

-(v) Finfish

☐