

AQUACULTURE - LICENSING UNDER
FISHERIES (AMENDMENT) ACT, 1997 and
FORESHORE ACT, 1933

SHELLFISH AND FINFISH

Aquaculture and Foreshore Licence Application Form

Important Note

Section 4 of the Fisheries and Foreshore (Amendment) Act, 1998 (No. 54) prohibits any person making an application on or after 10 December 1998 for an Aquaculture Licence from commencing aquaculture operations until duly licensed under the Fisheries (Amendment) Act, 1997 (No. 23), and provides that a breach of that prohibition will cause the application to fail.

Aquaculture & Foreshore Management Division
Department of Agriculture, Food and the Marine.
Clogheen
Clonakilty, Co. Cork

Fax: (023) 8821782

AQUACULTURE AND FORESHORE LICENSING APPLICATION FORM, for purposes
of FISHERIES (AMENDMENT) ACT, 1997 and FORESHORE ACT, 1933

*Accompanying Guidance Notes should be read
before completing this form.*


Note: Details provided in Parts 1 and 2 will be
made available for public inspection.
Details provided in Part 3 are confidential and are
not for public disclosure.

USE BLOCK CAPITALS IN BLACK INK

For Office Use

Application Ref. No. _____

Date of receipt, (Dept. Stamp):



PART 1: PRELIMINARY DETAILS

Name(s) of Applicant(s) in full:

1.A IASC SLIOGACH Uisce Leathan Keo

1.B

Address(es) of Applicant(s) in full:

1.A CASHEL

1.B

KINDRUM

LETTERKENNY

CO. DONEGAL

RSN

Tel: _____

Tel: _____

Fax: _____

AT No. _____

1.C TYPE OF APPLICATION

Insert X in relevant box

Indicate the relevant type of application:

-(i) Aquaculture Licence

☒

-(ii) Trial Licence

☐

-(iii) Review of Aquaculture Licence

☐

-(iv) Renewal of Aquaculture Licence

☒

-(v) Foreshore Licence

☒

(This Application Form is valid for each type of application.)

1.D TYPE OF AQUACULTURE

Indicate the relevant type of application:

-(i) Land-based

☐

-(ii) Marine-based

☒

-Shellfish

(iii) - extensive

☐

(iv) - intensive

☒

-(v) Finfish

☐

The following documents are enclosed with this application:

(1) - Ordnance Survey Map (Scale of 1: 10,560, ie, a six inch map) *OBLIGATORY*

☐

(2) - British Admiralty Chart (largest available scale)

☐

(3) - Decision of planning authority under Planning Acts

☐

(4) - Copy of licence under Section 4 of Local Government
Water Pollution) Act, 1977

☐

(5) - Environmental Impact Statement

☐

(6) - Drawing of the structures to be used and/or the layout of the farm *OBLIGATORY*

☒

(7) - Water Quality Analysis Report (required for Land-based sites only)

☐

(8) - Application Fee *OBLIGATORY*

☐

(9) - Other (specify):

PART 2: DETAILS RELATING TO PROPOSED AQUACULTURE PROJECT

2.A Employment, Qualifications, Experience, Etc.

(i) Details of Applicant's qualifications and experience in aquaculture:

HAVE BEEN INVOLVED IN AQUACULTURE (MUSSEL FARMING ETC.) SINCE
1997 AND PREVIOUS TO THIS HAVE SEA FISHING EXPERIENCE.

(ii) Other relevant experience (courses attended, etc):

(iii) Details of projected employment creation during first four years of proposed development:

PROJECT CURRENTLY IN OPERATION ALONGSIDE MUSSEL FARMING
ACTIVITIES IN MULROY BAY, Co. DONEGAL.

(iv) Projected employment (number of persons):

| | | | | | | | |
|---------|--|---------|--|---------|--|---------|--|
| Year 1: | | Year 2: | | Year 3: | | Year 4: | |
|---------|--|---------|--|---------|--|---------|--|

2.B Aquaculture Site Details

Indicate type of site:

- (i) Land-based
- (ii) Marine-based

| |
|-------------------------------------|
| <input type="checkbox"/> |
| <input checked="" type="checkbox"/> |

2.C Land-Based Site

(To be completed if appropriate)

(i) State species to be farmed: _____

(ii) State proposed system of culture e.g., pond, raceway, circular tank or other method: _____

(iii) Full address of proposed site including Townland and County: _____

(iv) Tonnage to be produced:

| | | | | | | | |
|---------|--|---------|--|---------|--|---------|--|
| Year 1: | | Year 2: | | Year 3: | | Year 4: | |
|---------|--|---------|--|---------|--|---------|--|

(v) Proposed source of stock: _____

(vi) Name of river(s) supplying site with water: _____

(vii) Estimate drought flow in gallons per minute: _____

(viii) Is there a fall of 1.5 metres in the water level at this site or can this be obtained by damming the river without giving rise to flooding of your own or neighbour's land upstream of the site? _____

(ix) Area of proposed site (hectares): _____

(x) Details of services available on the site e.g., main road access, electricity: _____

(xi) Are there at present any possible sources of pollution upstream of the site, e.g. discharge from sewerage plant, farmyard, sheep dip facility, silage effluent, quarry, sandpit or factory?

YES ☐ NO ☐

(xii) If yes, supply details: _____

Land-based Site (continued)

2.D The following must be supplied:

- (i) Sketch of the layout of the site in relation to the river(s), road(s) and buildings;
- (ii) Water quality Analysis Report, which should be drawn up in accordance with the parameters set out in Annex C of the Guidance Notes.

2.E The following conditions must be met in order to allow for consideration of licensing of land-based aquaculture:

- (i) the buildings and equipment must be put in place to the Department's satisfaction; and
- (ii) the operation must comply with Local Authority requirements.

2.F Marine-based Site(s)

(To be completed if appropriate)

Location - (i) Bay: LOUGH SWILLY

- (ii) County: DONEGAL

(iii) OS Map No: 37

(iv) Site Co-ordinates 230650 ↗ 230900 ↗ 230700 ↗ 230440
428600 ↘ 428500 ↘ 428100 ↘ 428220

(v) Size (hectares): 12

(vi) Species (common and scientific name):

OYSTERS & MUSSELS

-Aquatic Plant(s)

-Any form of aquatic food suitable for the nutrition of fish

(vi) Method of culture (e.g., nets, ropes, tanks, trestles, etc.) ROPES FOR MUSSELS AND OYSTER
BAGS INSERTED INTO STEEL HOLDING FRAMES FOR GROWING OF OYSTERS

(vii) Drawings of structures to be used in method of culture should be enclosed.

(viii) If cages or tanks are proposed, state:

-(a) Number: _____

-(b) Type and shape: _____

-(c) Cubic Capacity: _____

-(d) Depth: _____

(ix) Proposed specific site locations (with reasons): _____

(x) Describe proposed purification facilities to be used, where appropriate: _____

Marine-based Site(s) (continued)

2.G Give details of any special requirements relating to the health of the proposed project and the wider matters of public health and safety: _____

ALL PRODUCE TO BE TESTED IN ACCORDANCE WITH DEP. OF MARINE REGULATIONS

2.H Tonnage to be produced:

Species
(To state)

Year 1:

Year 2:

Year 3:

Year 4:

SITE IS CAPABLE OF PRODUCING 60 TONNES OF PRODUCT
PER HECTARE ANNUALLY = 12 HECTARES X 60 TONNES =
720 TONNES PRODUCT

2.I Reasons for selection of site(s): _____

SHELTERED WITH ADEQUATE DEPTH OF WATER.

Note: The proposed access route to the site(s) from public road across tidal foreshore area Must be indicated on the OS map accompanying the application.

2.J Environmental Impact Statement (EIS).

A copy of an EIS, if required, should be enclosed with the application. The EIS should contain the information specified in Annex B of the Guidance Notes.

2.K Trial Licence.

(To be completed if appropriate)

Describe experimental or investigative nature of the proposed project: _____

[Use separate page if required – to be signed and dated]

B. MARKETING (continued)

3. Will the product be processed or packaged?

YES

☐

NO

☐

4. If yes, give details:

I/We hereby declare the information provided in Parts 1, 2 and 3 above to be true to the best of my/our knowledge. I/We enclose an application fee* of € _____ with this application.

Signature(s) of Applicant(s):

Marvin Coll

IASC SLIOGACH Uisce Leathan Keo

CASHEL, KINDRUM, LETTERKENNY, CO. DONEGAL

Date:

20th MARCH 2012



*Preferred method of payment is by cheque or bank draft. The fee should be made payable to the Department of Agriculture, Food and the Marine.

This form should be forwarded, with the required documents and application fee, to:

Aquaculture Licensing
Aquaculture & Foreshore Management Division
Department of Agriculture, Food and the Marine
Clogheen,
Clonakilty,
Co. Cork

27800 LBS TO BE USED
FOR GROWING OF MUSSELS ON LONGLINES

SITE 1121
284




EITHER 200lb or 300lb GREY MUSSEL FLOATS
TO BE DEPLOYED ON SITE.

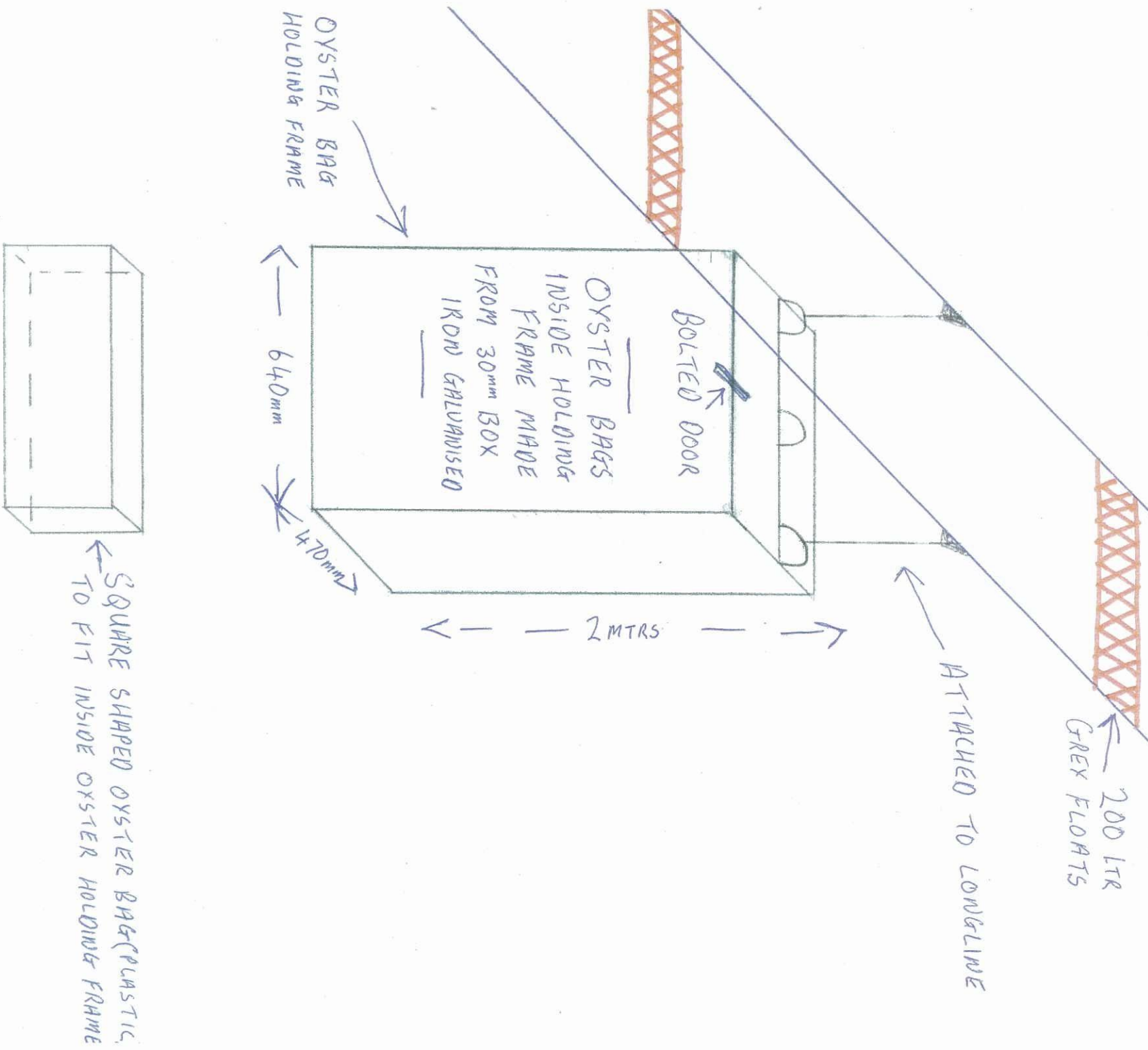
MUSSEL FLOATS TO BE ADDED OR TAKEN AWAY
DEPENDING ON WEIGHT OF MUSSELS ON THE LONGLINE

ESTIMATED LITERAGE OF MUSSEL FLOATS PER 100MTRS
MUSSEL LONGLINE IS 7500 LBS

SITE LAYOUT FOR SITE T12/284
LONGLINES COLOURED IN BLUE



STRUCTURES TO BE DE-PLOYED FOR GROWING OYSTERS ON LONGLINES.



1 NO. SITE AT LOUGH SWILLY CO.DONEGAL

Co-ordinates & Area

Site T12/284 (12.2 Ha)

The area seaward of the high water mark and enclosed by a line drawn from Irish National Grid Reference point

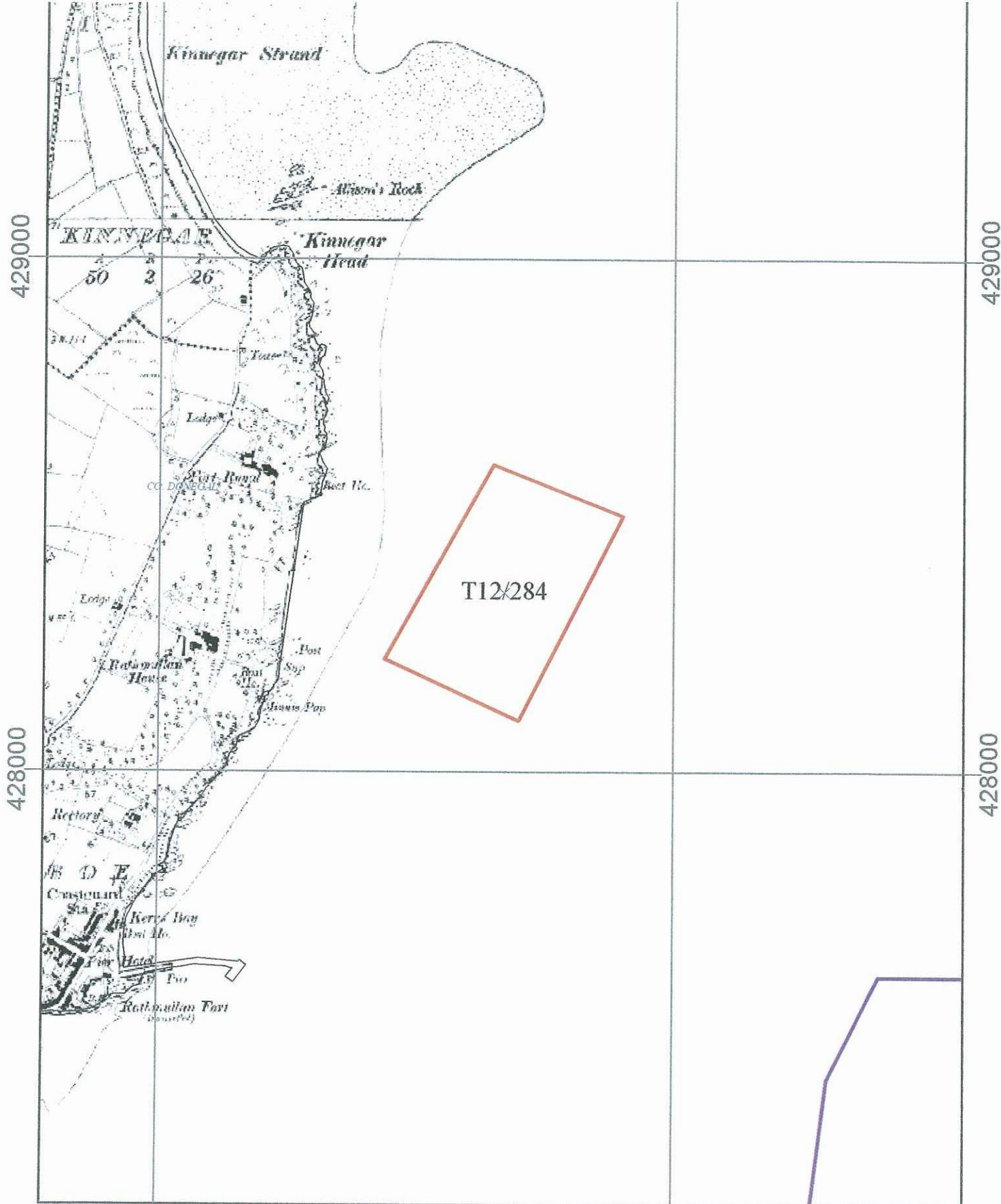
230650, 428600 to Irish National Grid Reference point

230900, 428500 to Irish National Grid Reference point

230700, 428100 to Irish National Grid Reference point

230440, 428220 to the first mentioned point.

 Department of
**Agriculture,
Fisheries and Food**
An Roinn
**Talmhaíochta,
Iascaigh agus Bia**



Aqua Culture Sites
 Site_Status
 Application
 Application Lapsed
 Application Refused
 Application Renewal
 Application Withdrawn
 License Altered
 License Revoked
 License Surrendered
 Licensed
 Oyster Fishery Order
 Unknown
 Unlicensed
 Coast Line 1:50,000

1:10,000

231000

Site highlighted in red denotes application

Printed under License No:6155 From The Ordnance Survey.
 Copyright Government of Ireland 2008.
 Unauthorised Reproduction is not permitted