

**AQUACULTURE AND FORESHORE LICENSING APPLICATION FORM, for purposes
of FISHERIES (AMENDMENT) ACT, 1997 and FORESHORE ACT, 1933**

*Accompanying Guidance Notes should be read
before completing this form.*


Note: Details provided in Parts 1 and 2 will be
made available for public inspection.
Details provided in Part 3 are confidential and are
not for public disclosure.

USE BLOCK CAPITALS IN BLACK INK

For Office Use

Application Ref. No. T9/404 & T9/404/1

Date of receipt, (Dept. Stamp):



PART 1: PRELIMINARY DETAILS

Name(s) of Applicant(s) in full:	
1.A <u>Michael O Malley</u>	
1.B	
Address(es) of Applicant(s) in full:	
1.A <u>CLEGGAN</u>	1.B
<u>Co. GALWAY</u>	
RSI/PPS No./CRO No:	
Tel:	Fax:

1.C TYPE OF APPLICATION

Insert X in relevant box

Indicate the relevant type of application:

- | | |
|--------------------------------------|-------------------------------------|
| -(i) Aquaculture Licence | <input type="checkbox"/> |
| -(ii) Trial Licence | <input type="checkbox"/> |
| -(iii) Review of Aquaculture Licence | <input type="checkbox"/> |
| -(iv) Renewal of Aquaculture Licence | <input checked="" type="checkbox"/> |
| -(v) Foreshore Licence | <input type="checkbox"/> |

(This Application Form is valid for each type of application.)

1.D TYPE OF AQUACULTURE

Indicate the relevant type of application:

- | | |
|--------------------|-------------------------------------|
| -(i) Land-based | <input type="checkbox"/> |
| -(ii) Marine-based | <input type="checkbox"/> |
| -Shellfish | |
| (iii) - extensive | <input type="checkbox"/> |
| (iv) - intensive | <input checked="" type="checkbox"/> |
| -(v) Finfish | <input type="checkbox"/> |

1. THE DOCUMENTS ENCLOSED WITH THIS APPLICATION

The following documents are enclosed with this application:

(1) - Ordnance Survey Map (Scale of 1: 10,560, ie, a six inch map) *OBLIGATORY*

(2) - British Admiralty Chart (largest available scale)



(3) - Decision of planning authority under Planning Acts

(4) - Copy of licence under Section 4 of Local Government
Water Pollution) Act, 1977

(5) - Environmental Impact Statement

(6) - Drawing of the structures to be used and/or the layout of the farm *OBLIGATORY*

(7) - Water Quality Analysis Report (required for Land-based sites only)

(8) - Application Fee *OBLIGATORY*

(9) - Other (specify): _____

_____**PART 2: DETAILS RELATING TO PROPOSED AQUACULTURE PROJECT****2.A Employment, Qualifications, Experience, Etc.**

(i) Details of Applicant's qualifications and experience in aquaculture: _____

10 years experience operating oyster mussel
and oyster farm.(ii) Other relevant experience (courses attended, etc): Forum Pesca AquacultureTraining programme 96/98 under I.S.O. B.I.M. Health
and Safety at Sea training courses.

(iii) Details of projected employment creation during first four years of proposed development: _____

2 Part Time

(iv) Projected employment (number of persons):

Year 1:	<u>2</u>	Year 2:	<u>2</u>	Year 3:	<u>3</u>	Year 4:	<u>6</u>
---------	----------	---------	----------	---------	----------	---------	----------

2.B Aquaculture Site Details

Indicate type of site:

- (i) Land-based
- (ii) Marine-based

<input type="checkbox"/>
<input checked="" type="checkbox"/>

2.C Land-Based Site

(To be completed if appropriate)

(i) State species to be farmed: _____

(ii) State proposed system of culture e.g., pond, raceway, circular tank or other method: _____

(iii) Full address of proposed site including Townland and County: _____

(iv) Tonnage to be produced:

Year 1:		Year 2:		Year 3:		Year 4:	
---------	--	---------	--	---------	--	---------	--

(v) Proposed source of stock: _____

(vi) Name of river(s) supplying site with water: _____

(vii) Estimate drought flow in gallons per minute: _____

(viii) Is there a fall of 1.5 metres in the water level at this site or can this be obtained by damming the river without giving rise to flooding of your own or neighbour's land upstream of the site? _____

(ix) Area of proposed site (hectares): _____

(x) Details of services available on the site e.g., main road access, electricity: _____

(xi) Are there at present any possible sources of pollution upstream of the site, e.g. discharge from sewerage plant, farmyard, sheep dip facility, silage effluent, quarry, sandpit or factory?

YES ☐ NO ☐

(xii) If yes, supply details: _____

Land-based Site (continued)

2.D The following must be supplied:

- (i) Sketch of the layout of the site in relation to the river(s), road(s) and buildings;
- (ii) Water quality Analysis Report, which should be drawn up in accordance with the parameters set out in Annex C of the Guidance Notes.

2.E The following conditions must be met in order to allow for consideration of licensing of land-based aquaculture:

- (i) the buildings and equipment must be put in place to the Department's satisfaction; and
- (i) the operation must comply with Local Authority requirements.

2.F Marine-based Site(s)

(To be completed if appropriate)

Location - (i) Bay: Maynard Bay ; Ballinacill Bay.

- (ii) County: Galway.

(iii) OS Map No: Sheet No 9 ; sheet No 22.

(iv) Size (hectares): _____

(v) Species (to be specified): Blue Mussel ; Gigas Oyster

- Aquatic Plant(s)

- Any form of aquatic food suitable for the nutrition of fish

(vi) Method of culture (e.g., nets, ropes, tanks, trestles, etc.) Rope & Bammel culture and Ratt ; Bag & trestle.

(vii) Drawings of structures to be used in method of culture should be enclosed.

(viii) If cages or tanks are proposed, state:

-(a) Number: _____

-(b) Type and shape: _____

-(c) Cubic Capacity: _____

-(d) Depth: _____

(ix) Proposed specific site locations (with reasons): _____

(x) Describe proposed purification facilities to be used, where appropriate: _____

Sell to Molloy's Seafoods

Marine-based Site(s) (continued)

2.G Give details of any special requirements relating to the health of the proposed project and the wider matters of public health and safety: _____

Fish Health Authorisation:

M. o Malley Shellfish Authorisation No 248/FHA

2.H Tonnage to be produced:

<u>Species</u> (To state)	<u>Year 1:</u>	<u>Year 2:</u>	<u>Year 3:</u>	<u>Year 4:</u>
<u>Mussel</u>	<u>30</u>	<u>70</u>	<u>100</u>	<u>100</u>
<u>Oyster</u>	<u>20</u>	<u>25</u>	<u>30</u>	<u>30</u>
_____	_____	_____	_____	_____
_____	_____	_____	_____	_____
_____	_____	_____	_____	_____

2.I Reasons for selection of site(s): Sheltered; good dept of water;
good exchange of water. good growth.

*Note: The proposed access route to the site(s) from public road across tidal foreshore area
Must be indicated on the OS map accompanying the application.*

2.J Environmental Impact Statement (EIS).

A copy of an EIS, if required, should be enclosed with the application. The EIS should contain the information specified in Annex B of the Guidance Notes.

N/A

2.K Trial Licence.

(To be completed if appropriate)

Describe experimental or investigative nature of the proposed project: _____

N/A

[Use separate page if required – to be signed and dated]

B. MARKETING (continued)

3. Will the product be processed or packaged?

YES

☐

NO

☒

4. If yes, give details:

I/We hereby declare the information provided in Parts 1, 2 and 3 above to be true to the best of my/our knowledge. I/We enclose an application fee* of € _____ with this application.

Signature(s) of Applicant(s):

Michael O Malley

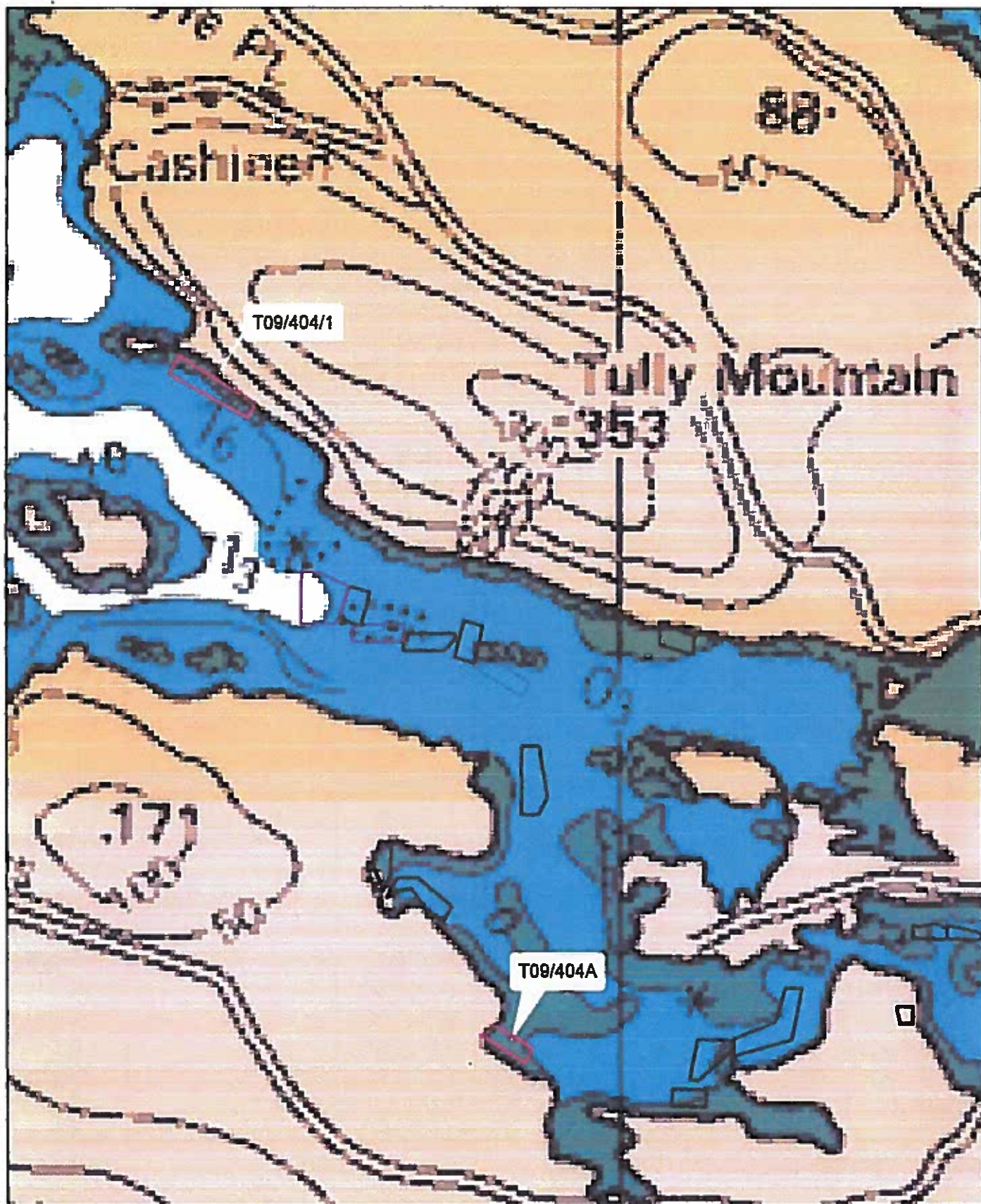
Date:

27/8/09

*Preferred method of payment is by cheque or bank draft. The fee should be made payable to the Department of Agriculture, Fisheries and Food.

This form should be forwarded, with the required documents and application fee, to:

Aquaculture Licensing
Coastal Zone Management Division
Department of Agriculture, Fisheries & Food
Clogheen, Clonakilty, Co. Cork



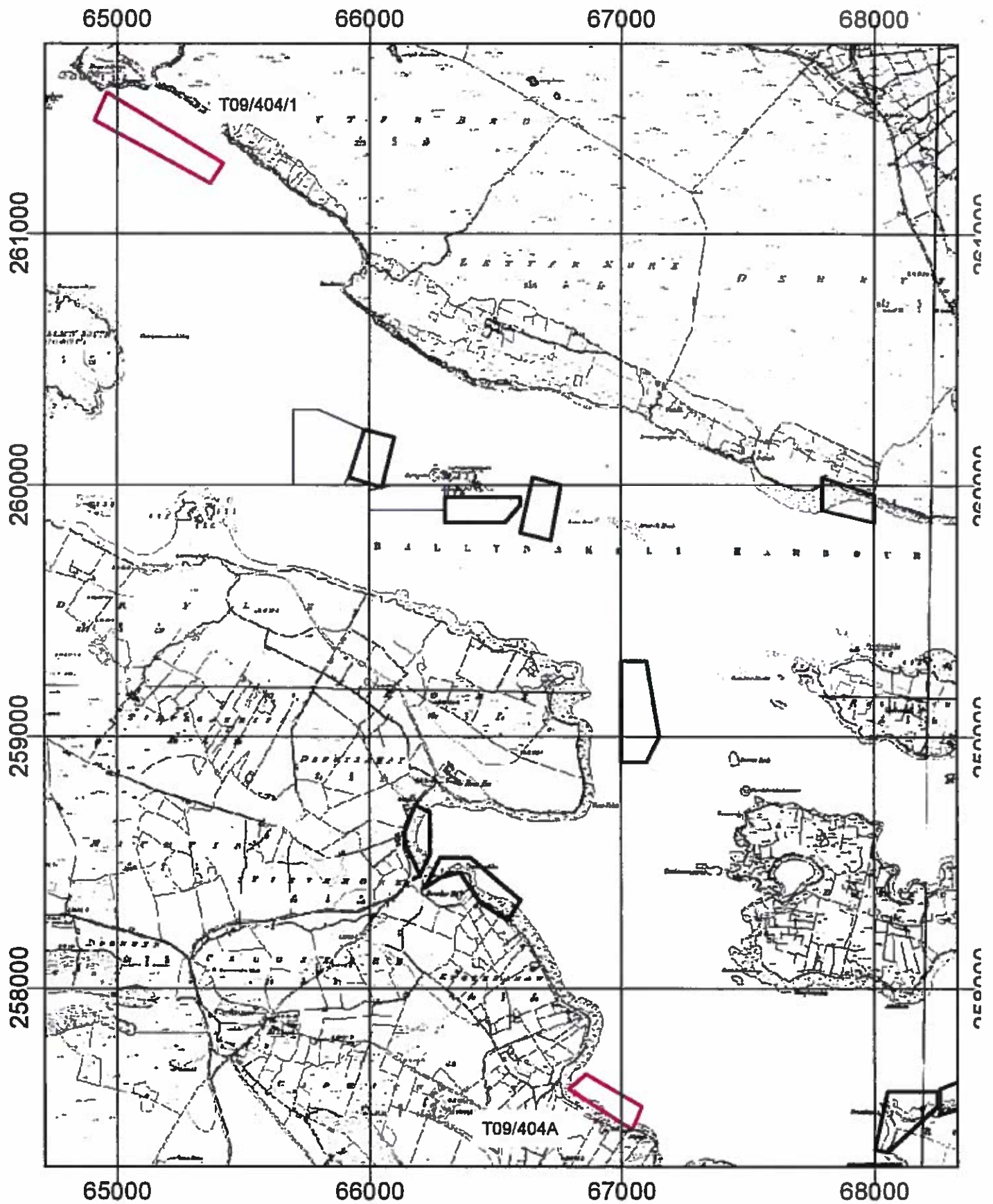
1:30,000

Site highlighted in red denotes application

Part of Admiralty Chart Nos 2420-0
Not to be used for Navigation.

Agree Charted Sites
Site Status
Application
Application Lapsed
Application Refused
Application Revoked
Application Withdrawn
Licence Allocated
Licence Rescinded
Licence Surrendered
Licence
Option Pending Order
Unknown
7/10/2000

Department of
Agriculture, Fisheries and Food
An tAicse
Talamhaiscirta, Iascaigh agus Bia



1:20,000

- App Culture Sites**
- Application
 - Application Lapsed
 - Application Refused
 - Application Revoked
 - Application Withdrawn
 - Licence Altered
 - Licence Revoked
 - Licence Surrendered
 - Licence
 - Other Policy Order
 - Unknown
 - Unfilled

Site highlighted in red denotes application

Printed under License No:6155
From The Ordnance Survey.
Copyright Government of Ireland 2008.
Unauthorised Reproduction is not permitted

2 NO. SITES AT BALLINAKILL HARBOUR CO.GALWAY

Co-ordinates & Area

Site T09/404A (2.75 Ha)

The area seaward of the high water mark and enclosed by a line drawn from Irish National Grid Reference point

066860, 257660 to Irish National Grid Reference point

067080, 257530 to Irish National Grid Reference point

067040, 257440 to Irish National Grid Reference point

066790, 257600 to the first mentioned point.

2 NO. SITES AT BALLINAKILL HARBOUR CO.GALWAY

Co-ordinates & Area

Site T09/404/1 (5.6 Ha)

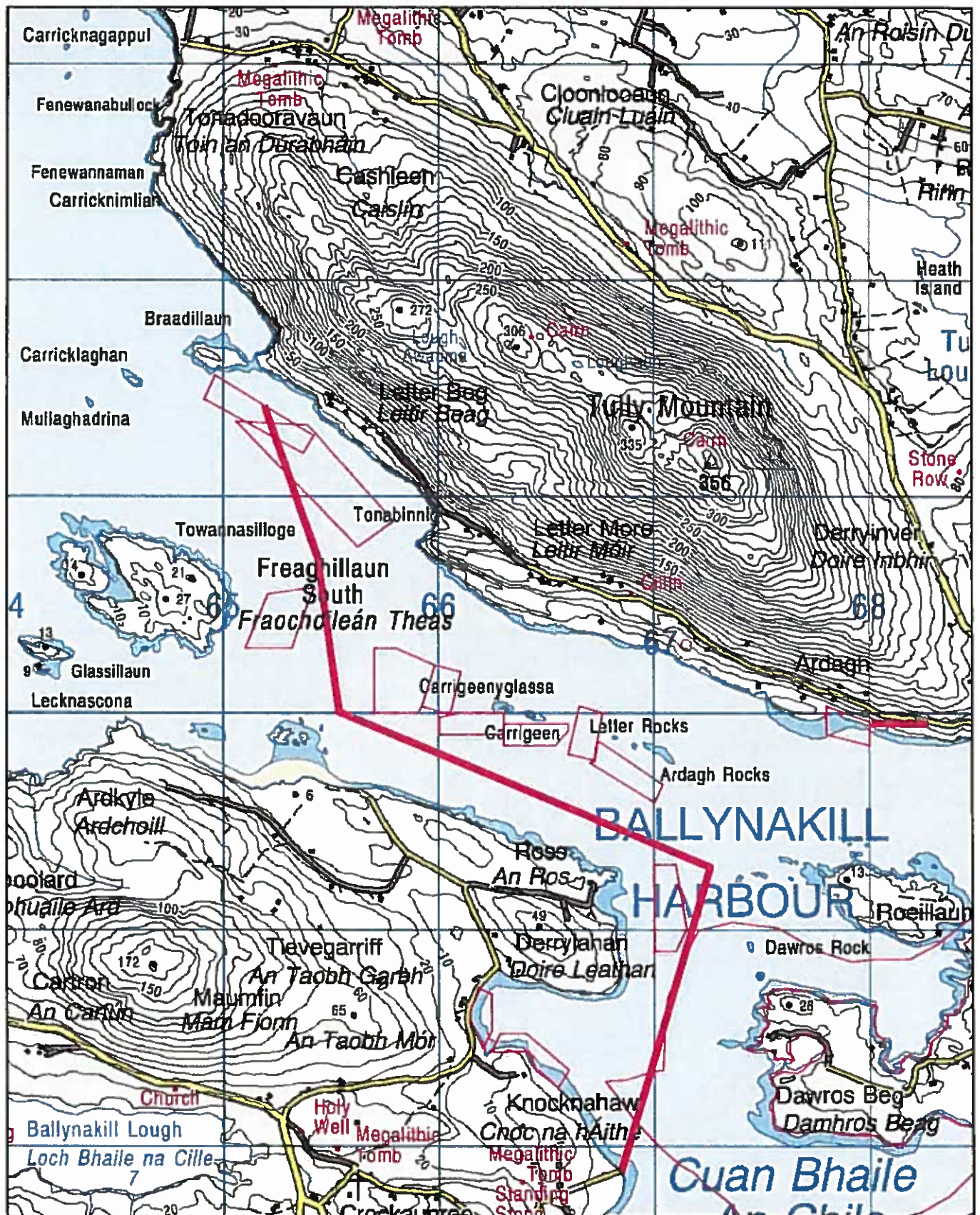
The area seaward of the high water mark and enclosed by a line drawn from Irish National Grid Reference point

064910, 261450 to Irish National Grid Reference point

064960, 261560 to Irish National Grid Reference point

065420, 261280 to Irish National Grid Reference point

065370, 261200 to the first mentioned point.



Access to T9/404/1
 (thick red line denotes boat access from pier)



1:24,000



Access to T9/404/a
(thick red line denotes vehicular access from pier)

1:10,000

Structures to be used:

Oysters.

Tressel.



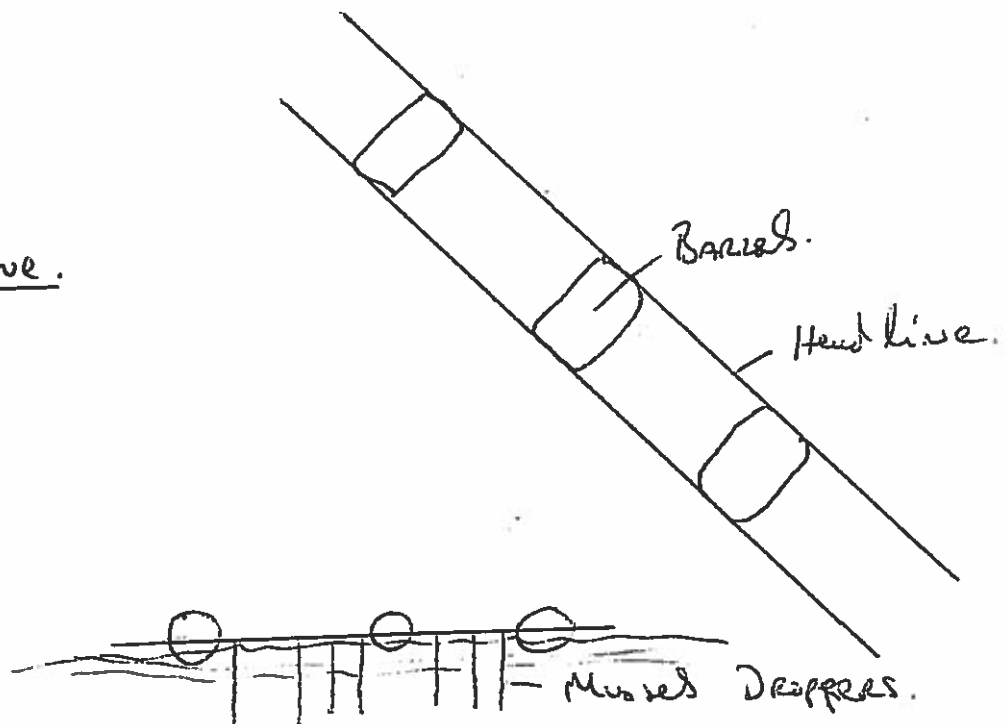
Oyster Bag. To



be laid on top of Tressel.

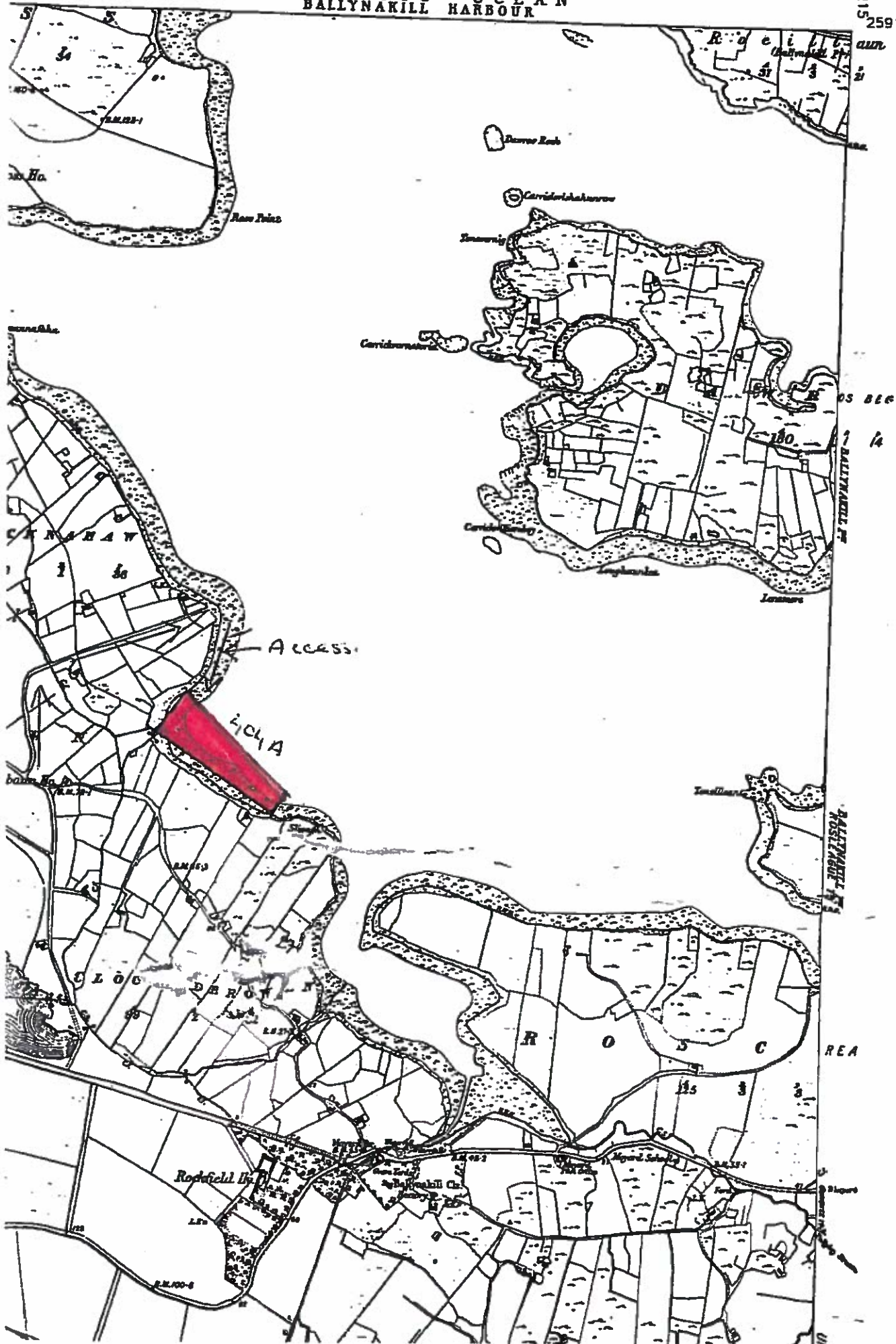
Mussels.

Long line.



ATLANTIC OCEAN
BALLYNAKILL HARBOUR

Sheet 22
68215
259158



Thursdays, Sita

is

TO BE KEPT
CLEAR

SALMON

132

253

OX

(2)

57

H

77

五

40

1

10

2

