

AQUACULTURE - LICENSING UNDER
FISHERIES (AMENDMENT) ACT, 1997 and
FORESHORE ACT, 1933

SHELLFISH AND FINFISH

Aquaculture and Foreshore Licence Application Form

Important Note

Section 4 of the Fisheries and Foreshore (Amendment) Act, 1998 (No. 54) prohibits any person making an application on or after 10 December 1998 for an Aquaculture Licence from commencing aquaculture operations until duly licensed under the Fisheries (Amendment) Act, 1997 (No. 23), and provides that a breach of that prohibition will cause the application to fail.

Aquaculture & Foreshore Management Division
Department of Agriculture, Food and the Marine.
National Seafood Centre,
Clonakilty, Co. Cork

Fax: (023) 8821782



Accompanying Guidance Notes should be read before completing this form.

Note: Details provided in Parts 1 and 2 will be made available for public inspection.
Details provided in Part 3 are confidential and are not for public disclosure.

For Office Use

Application Ref. No. T41134

Date of receipt, (Dept. Stamp):

USE BLOCK CAPITALS IN BLACK INK

PART 1: PRELIMINARY DETAILS

Name(s) of Applicant(s) in full:	
1.A <u>WILLIAM JOSEPH DWYER</u>	
1.B	
Address(es) of Applicant(s) in full:	
1.A <u>BALLYHACK,</u>	1.B
<u>ARTHURSTOWN,</u>	
<u>NEW ROSS</u>	
<u>CO WEXFORD</u>	
RSI/PPS No./CRO No: <u> </u>	
Tel: <u> </u>	Fax: <u> </u>
Tel: <u> </u>	Fax: <u> </u>

1.C TYPE OF APPLICATION

Insert X in relevant box

Indicate the relevant type of application:

-(i) Aquaculture Licence

☒

-(ii) Trial Licence

☐

-(iii) Review of Aquaculture Licence

☐

-(iv) Renewal of Aquaculture Licence

☐

-(v) Foreshore Licence

☐

(This Application Form is valid for each type of application.)

1.D TYPE OF AQUACULTURE

Indicate the relevant type of application:

-(i) Land-based

☐

-(ii) Marine-based

☒

-Shellfish

(iii) - extensive

☐

(iv) - intensive

☒

-(v) Finfish

☐

1.E DOCUMENTS ENCLOSED WITH THIS APPLICATION

The following documents are enclosed with this application:

(1) - Ordnance Survey Map (Scale of 1: 10,560, ie, a six inch map) *OBLIGATORY*

☒

(2) - British Admiralty Chart (largest available scale)

☐

(3) - Decision of planning authority under Planning Acts

☐

(4) - Copy of licence under Section 4 of Local Government
Water Pollution) Act, 1977

☐

(5) - Environmental Impact Statement

☐

(6) - Drawing of the structures to be used and/or the layout of the farm *OBLIGATORY*

☒

(7) - Water Quality Analysis Report (required for Land-based sites only)

☐

(8) - Application Fee *OBLIGATORY*

☒

(9) - Other (specify): COVEN LETTER + ADDITIONAL MAPS FROM BRIAN O'LOAN (BIM)

PART 2: DETAILS RELATING TO PROPOSED AQUACULTURE PROJECT

2.A Employment, Qualifications, Experience, Etc.

(i) Details of Applicant's qualifications and experience in aquaculture: I HAVE BEEN OYSTER FARMING FOR THE LAST 10 YEARS,

(ii) Other relevant experience (courses attended, etc): I ATTENDED FAS, BIM CORCES, CLAM CORSE, SEA SURVIVAL, LIFTING, FIRST AID, FIRE FIGHTING

(iii) Details of projected employment creation during first four years of proposed development: TO MAINTAIN EXISTING EMPLOYMENT AND INCREASE TO 3-4 FULL TIME 3-4 PART TIME.

(iv) Projected employment (number of persons):

Year 1:	2	Year 2:	2	Year 3:	4	Year 4:	4
---------	---	---------	---	---------	---	---------	---

2.B Aquaculture Site Details

Indicate type of site:

- (i) Land-based
- (ii) Marine-based

☐☒

2.C Land-Based Site

(To be completed if appropriate)

(i) State species to be farmed: _____

(ii) State proposed system of culture e.g., pond, raceway, circular tank or other method: _____

(iii) Full address of proposed site including Townland and County: _____

(iv) Tonnage to be produced:

Year 1:		Year 2:		Year 3:		Year 4:	
---------	--	---------	--	---------	--	---------	--

(v) Proposed source of stock: _____

(vi) Name of river(s) supplying site with water: _____

(vii) Estimate drought flow in gallons per minute: _____

(viii) Is there a fall of 1.5 metres in the water level at this site or can this be obtained by damming the river without giving rise to flooding of your own or neighbour's land upstream of the site? _____

(ix) Area of proposed site (hectares): _____

(x) Details of services available on the site e.g., main road access, electricity: _____

(xi) Are there at present any possible sources of pollution upstream of the site, e.g. discharge from sewerage plant, farmyard, sheep dip facility, silage effluent, quarry, sandpit or factory?

YES ☐ NO ☐

(xii) If yes, supply details: _____

Land-based Site (continued)

2.D The following must be supplied:

- (i) Sketch of the layout of the site in relation to the river(s), road(s) and buildings;
- (ii) Water quality Analysis Report, which should be drawn up in accordance with the parameters set out in Annex C of the Guidance Notes.

2.E The following conditions must be met in order to allow for consideration of licensing of land-based aquaculture:

- (i) the buildings and equipment must be put in place to the Department's satisfaction; and
- (i) the operation must comply with Local Authority requirements.

2.F Marine-based Site(s)

(To be completed if appropriate)

Location - (i) Bay: DROMINA STRAND, WATERFORD HARBOR

- (ii) County: WATERFORD

- (iii) OS Map No: WX 044 WX 049, WD 018
E 270594 N 106750, E 270911 N 106750, E 270870.8
(iv) Site Co-ordinates N 106386.2
E 270491.57 N 106386.2
(v) Size (hectares): 12.667 (SEE Coordinate sheet).

(vi) Species (common and scientific name):

PACIFIC OYSTERS, MYTILUS EDULIS (MUSSEL)
- Aquatic Plant(s)
- Any form of aquatic food suitable for the nutrition of fish

(vi) Method of culture (e.g., nets, ropes, tanks, trestles, etc.) BALE STANDARD TRESTLES,

SEE ATTACHED DIAGRAM,

(vii) Drawings of structures to be used in method of culture should be enclosed.

(viii) If cages or tanks are proposed, state:

- (a) Number: _____

- (b) Type and shape: _____

- (c) Cubic Capacity: _____

- (d) Depth: _____

(ix) Proposed specific site locations (with reasons): EXISTING GROUND GOOD FOR INTERTIDAL SHELLFISH FARMING

(x) Describe proposed purification facilities to be used, where appropriate: N/A

Marine-based Site(s) (continued)

2.G Give details of any special requirements relating to the health of the proposed project

and the wider matters of public health and safety: FISH HEALTH AUTHORISATION

PLUS OPERATE WITHIN SFPA REGULATIONS .

2.H Tonnage to be produced:

Species (To state)	Year 1:	Year 2:	Year 3:	Year 4:
<u>PACIFIC OYSTERS</u>	<u>80</u>	<u>120</u>	<u>150</u>	<u>200</u>
<u>MUSSELS</u>	<u>5</u>	<u>10</u>	<u>15</u>	<u>20</u>

2.I Reasons for selection of site(s): SEE COVERING LETTER,
PROVEN TRACK RECORD, ALREADY SUCCESSFUL FARMING
OYSTERS FOR THE PAST 10 YEARS

*Note: The proposed access route to the site(s) from public road across tidal foreshore area
Must be indicated on the OS map accompanying the application.*

2.J Environmental Impact Statement (EIS).

A copy of an EIS, if required, should be enclosed with the application. The EIS should contain the information specified in Annex B of the Guidance Notes.

2.K Trial Licence.

(To be completed if appropriate)

Describe experimental or investigative nature of the proposed project: _____

N/A

[Use separate page if required – to be signed and dated]

B. MARKETING (continued)

3. Will the product be processed or packaged?

YES

☐

NO

☒

4. If yes, give details:

N/A

I/We hereby declare the information provided in Parts 1, 2 and 3 above to be true to the best of my/our knowledge. I/We enclose an application fee* of €

95.23

with this application.

Signature(s) of Applicant(s):

William Dwyer

Date:

3-7-2012

*Preferred method of payment is by cheque or bank draft. The fee should be made payable to the Department of Agriculture, Food and the Marine.

This form should be forwarded, with the required documents and application fee, to:

Aquaculture Licensing
Aquaculture & Foreshore Management Division
Department of Agriculture, Food and the Marine
National Seafood Centre,
Clonakilty,
Co. Cork

Surveyed 1840-1902
Revised 1922
Levelled 1922

Rural PLACE Map



271986

107233

ITM CENTRE PT. COORDS

670691,606380

DESCRIPTION

MAP SHEETS

6 inch
WX044
WD018

WX049



Produced by The Map Centre,
John Roberts Square, Waterford City
On behalf of Ordnance Survey Ireland,
Phoenix Park, Dublin 8.

Sáraíonn atáirgeadh neamhúdaraithe cóipeacht
Shuirbhéireacht Ordnáis Éireann agus
Rialtas na hÉireann.
Unauthorised reproduction infringes Ordnance
Survey Ireland and Government of Ireland
copyright.

Gach cead cosnamh. Ní ceadmhach aon chuid
den fhóilseachán seo a chóipeáil, a atáirgeadh nó
a tharchur in aon fhorm ná ar aon bhealach gan
cead i scríbhinn roimh ré ó úinéirí an chóipchirt.
All rights reserved. No part of this publication may
be copied, reproduced or transmitted in any form
or by any means without the prior written
permission of the copyright owners.

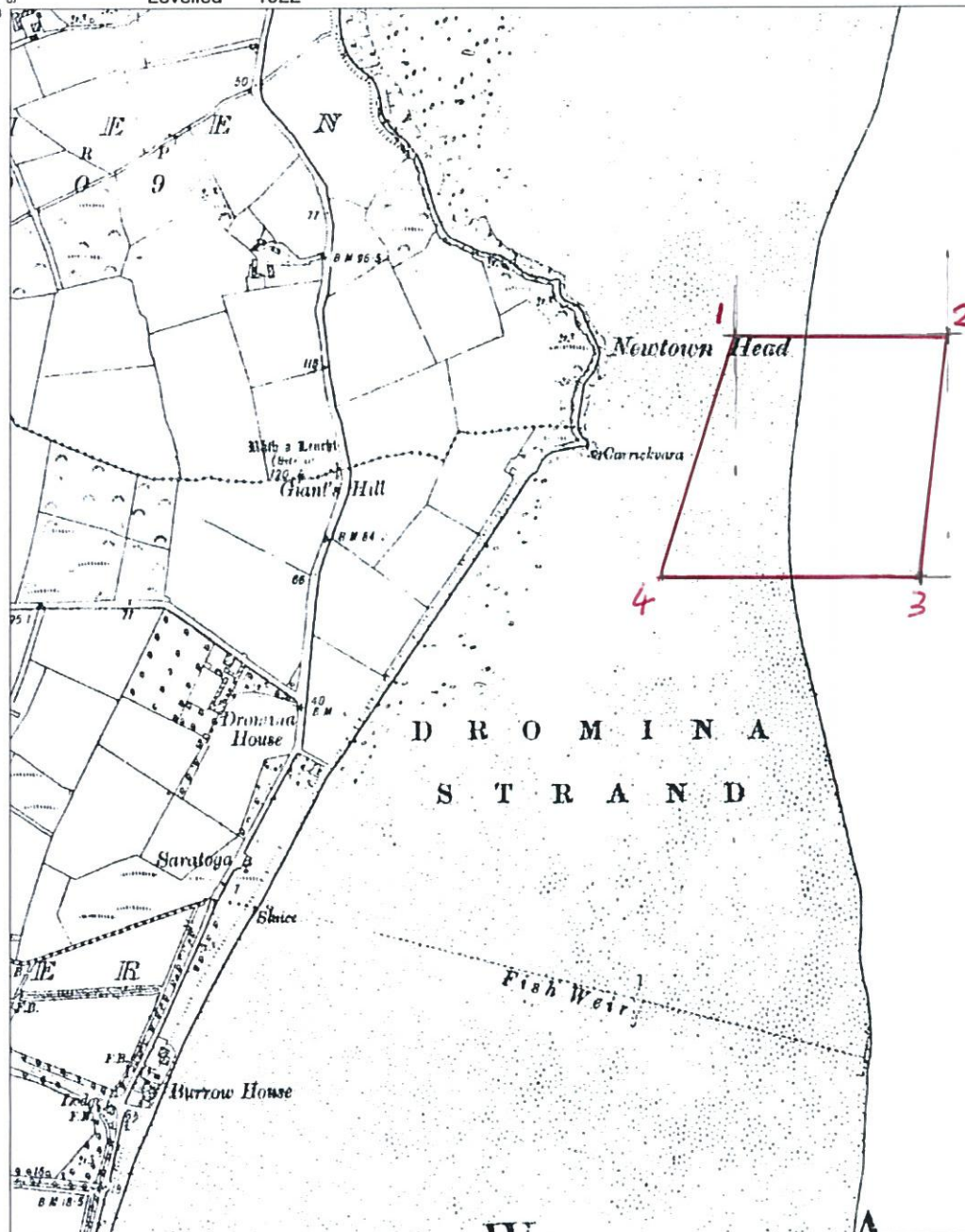
© Suirbhéireacht Ordnáis Éireann, 2012
© Ordnance Survey Ireland, 2012

271986

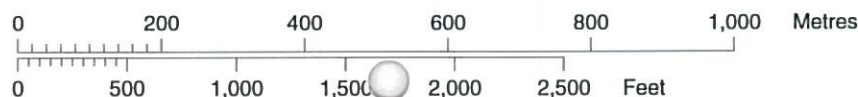
105417



William Dwyer
2-7-2012



Scale:- 1:10,560
Scála:- 1:10,560



Plot Ref. No. 25127984_1_3
Plot Date 29-JUN-2012

T E

William_Dwyer_Proposal_1 in 30000 Overview




Map produced by Brian O' Loan BIM under License from OSI



3,000 1,500 0 3,000 Meters

William Dwyer

2-7-2012



William_Dwyer_Proposal_1 in 10560



Map produced by Brian O' Loan BIM under License from OSI



1,000 500 0 1,000 Meters



William Dwyer 2-7-2012

William_Dwyer_Proposal_1 in 2000



Map produced by Brian O' Loan BIM under License from OSI

200 100 0 200 Meters



William Dwyer 2-7-2012

William Dwyer Proposed Coordinates.

Corner	Easting	Northing
1	270594	106750
2	270911	106750
3	270870.8	106386.2
4	270491.57	106386.2

William Dwyer
227-2012



OYSTER TRESSE

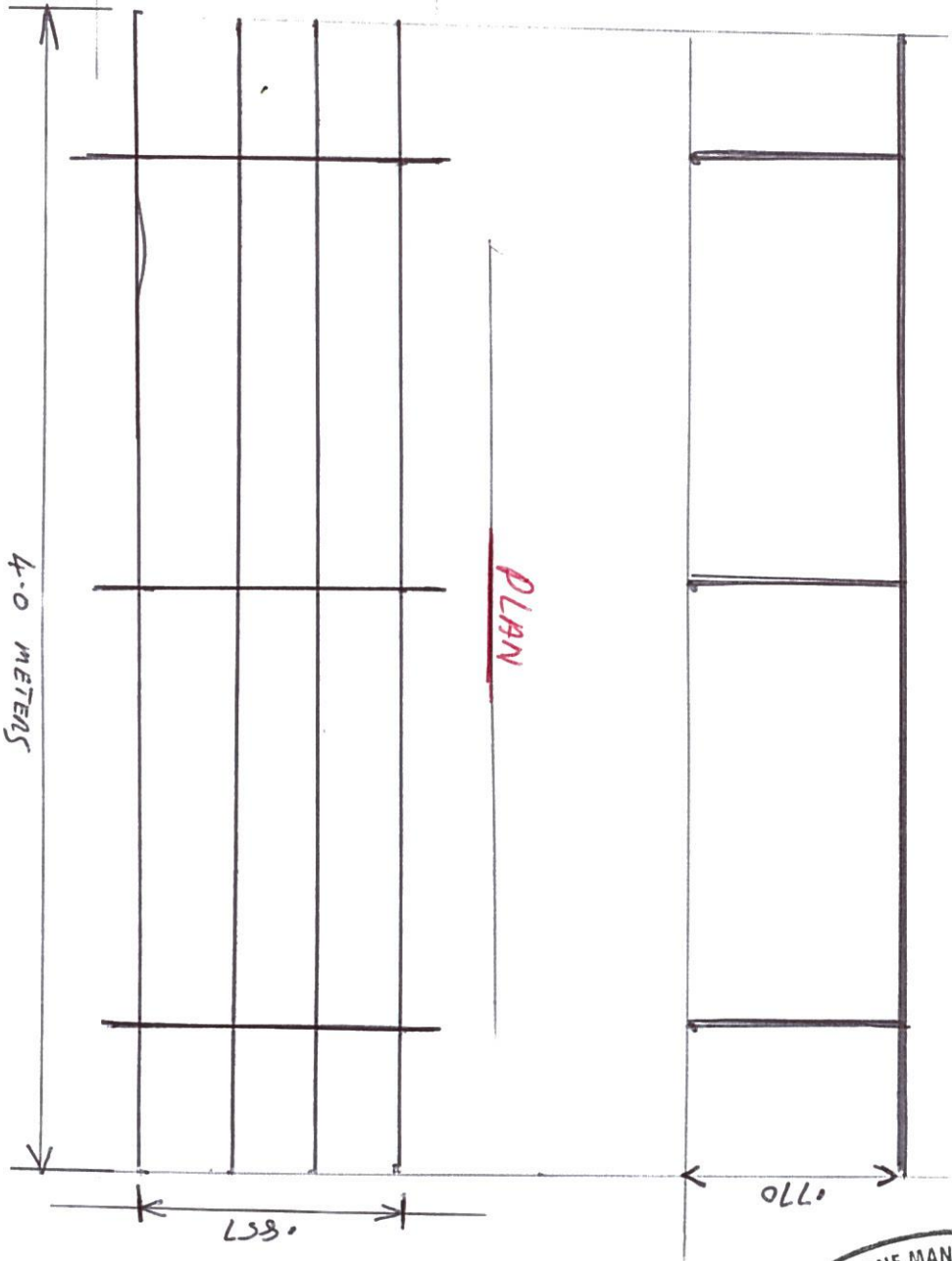
William Dwyer

2-7-2012

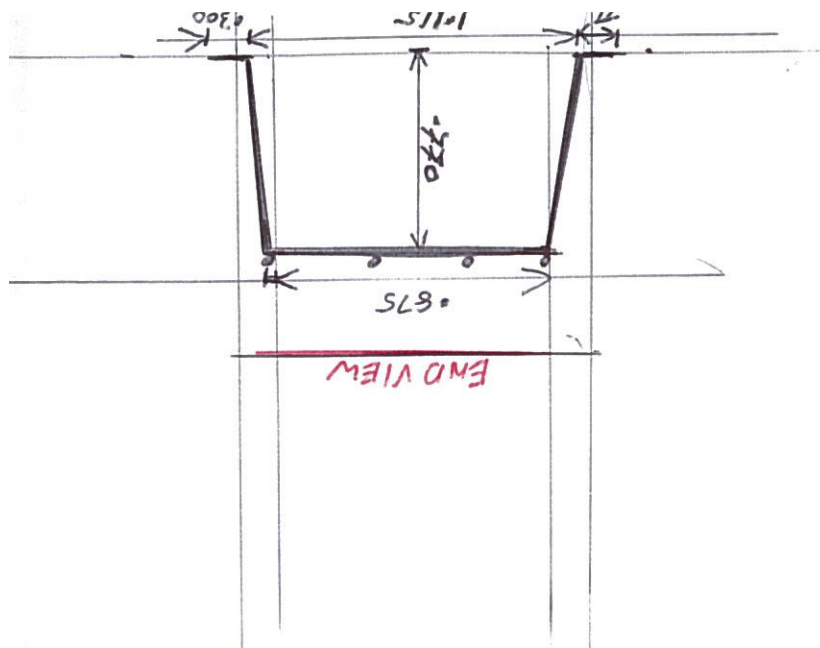
ELEVATION



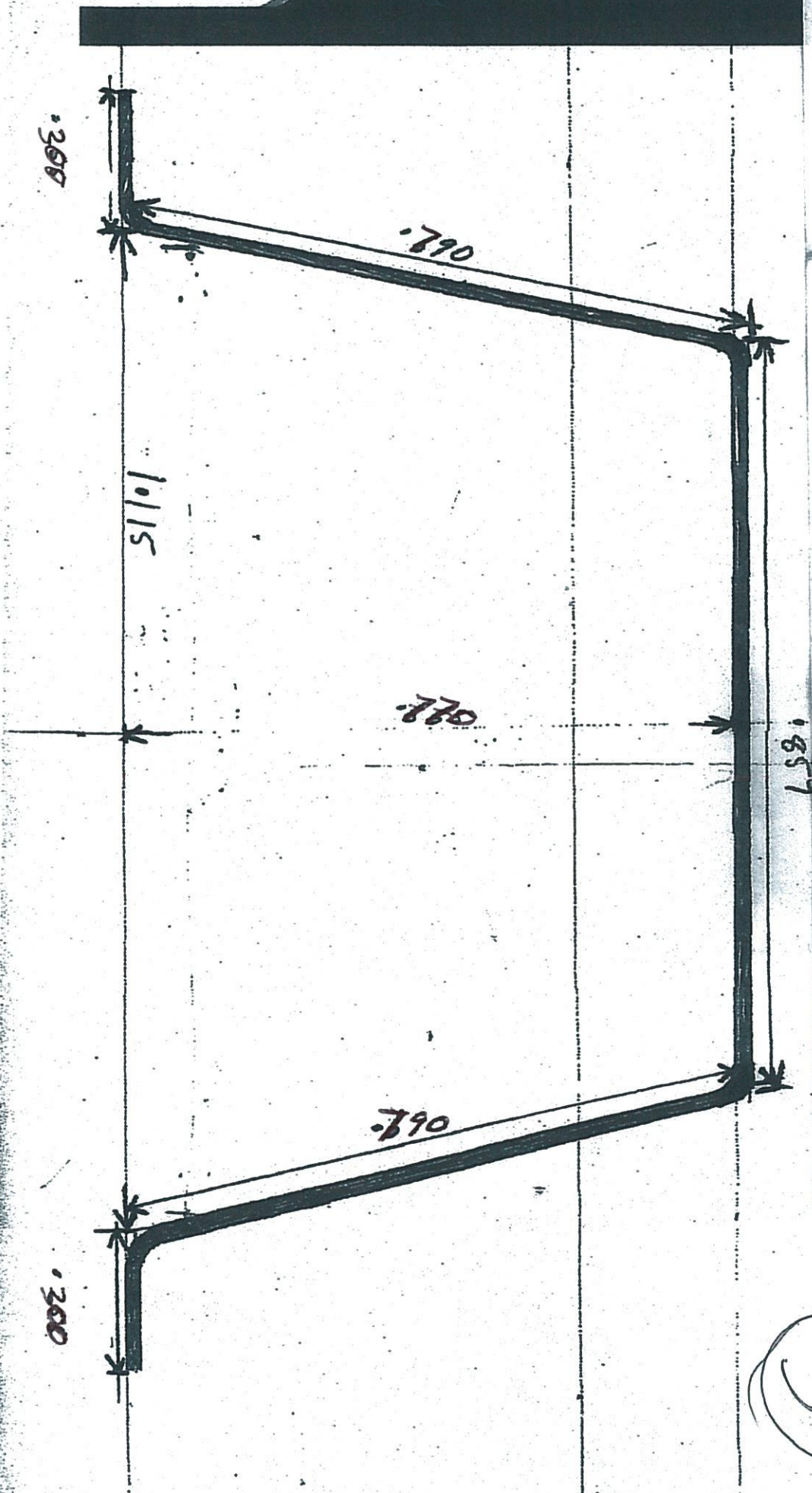
PLAN



END VIEW



FOR SALE FOR SALE DEALERS FOR SALE



FOUR METERS LONG,

William Singer 2-7-2012

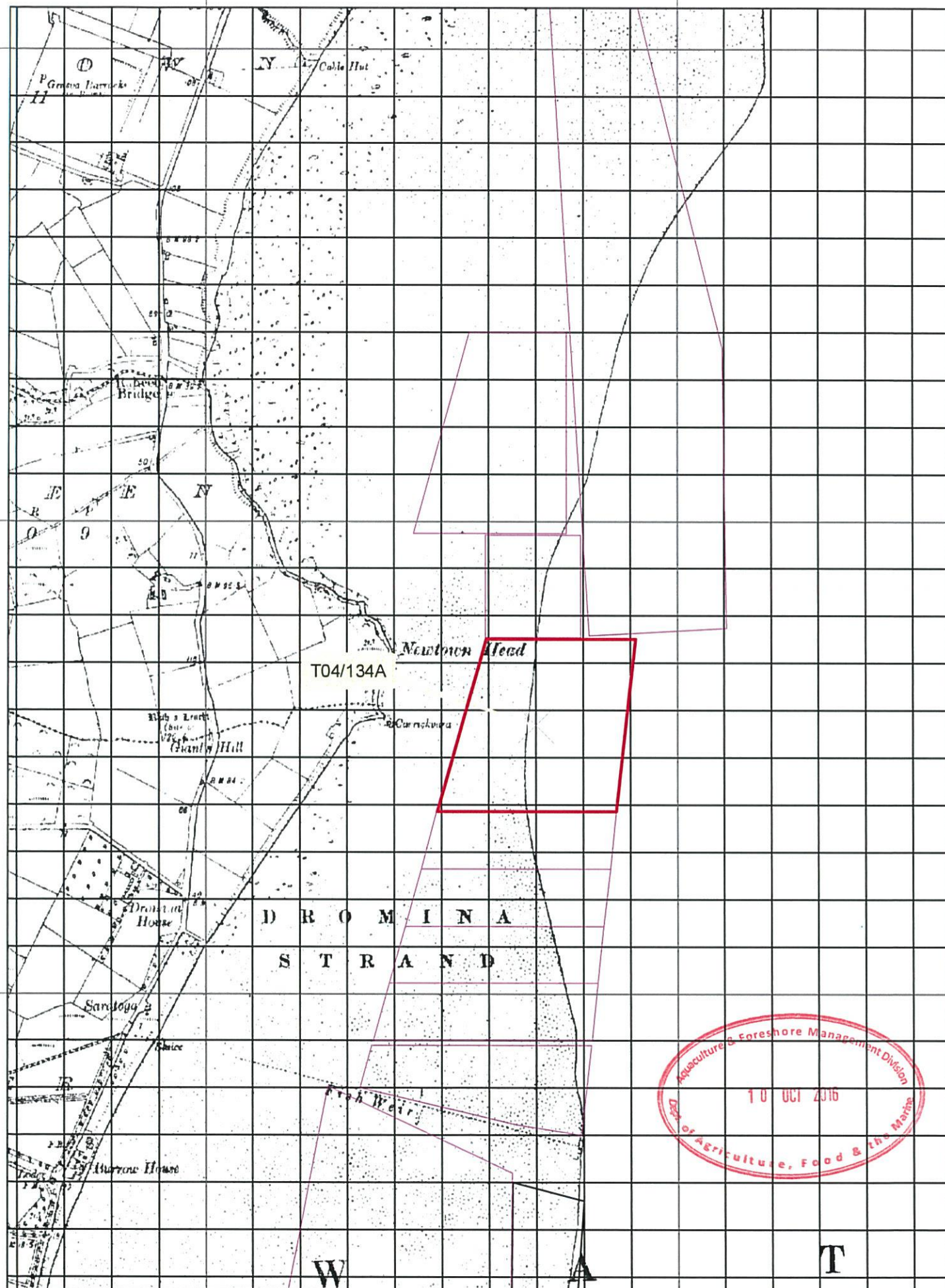
270000

271000

108000

107000

106000



Aqua Culture Sites

<all other values>

Site_Status

- Application
- Lapsed
- Licensed
- Refused
- Revoked
- Surrendered
- Withdrawn

270000

1:10,560

Sites highlighted in red denotes Application

Ordnance Survey Ireland Licence No. EN 0076413

© Ordnance Survey Ireland/Government of Ireland

271000



Department of
**Agriculture,
Food and the Marine**
An tAon
**Talmhaíochta,
Bia agus Mara**

1 NO. SITE AT WOODSTOWN STRAND CO.WATERFORD

Co-ordinates & Area

Site T04/134A (12.66 Ha)

The area seaward of the high water mark and enclosed by a line drawn from Irish National Grid Reference point

270594, 106750 to Irish National Grid Reference point
270911, 106750 to Irish National Grid Reference point
270870, 106386 to Irish National Grid Reference point
270491, 106386 to the first mentioned point.



ORIGINAL 18-2-17


T04_134A_Site_Layout_Map 1 in 2500

TRESTLES ARRANGED IN DOUBLE ROWS AS PER SITE MAP.
GAPS AS PER MAP.

TOTAL NO. OF TRESTLES PER SITE = 4287 MAX

NO. OF BAGS PER TRESTLE = 7

∴ TOTAL NO. OF BAGS PER SITE MAX = 30,009



Legend

 T04_134

William Dwyer 6-2-2017




200 100 0 200 Meters

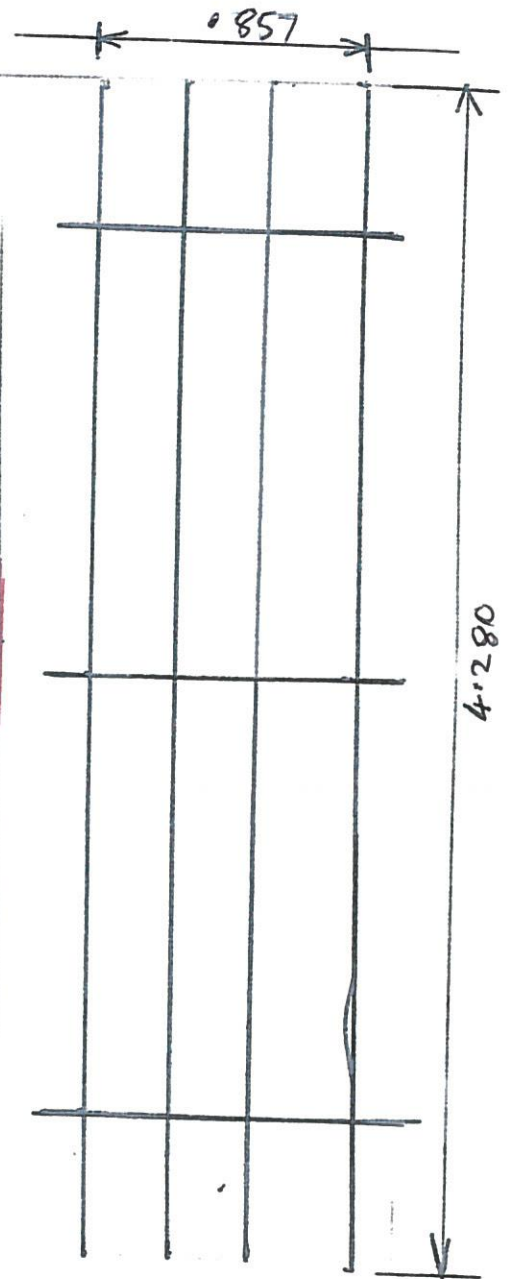
William Dwyer 6-2-2017

OYSTER TRESSE

ELEVATION



PLAN



END VIEW

